

+NOTICE!!

These documents have been scanned!

Do not place un-scanned documents beneath this notice!

Do not remove this notice from this file!

GPO Jacket No. 560-102
Print Order 61549
Rise Business Services, LLC
Job=AZ15 9/23/2019



Box Number= AZ15272



Claim Begin-End: AMC034127-AMC034136

1 Initial Receipt



AZ15272-7

AMC031512-AMC034315

UNITED STATES
DEPARTMENT OF THE INTERIOR
BUREAU OF LAND MANAGEMENT

Form 1370-20
(November 1967)

No. 896707

2-9-79 _____ DATE

INDEXED

_____ PARENT SERIAL NUMBER

_____ ASSIGNMENT SERIAL NUMBER
Climax No. 1 thru 8;

Mining Claim Location Notices: Golden Age No. 5, Cindy No. 1
APPLICANT: I & R Land and Mining Co. SUBJECT: REMITTER IF DIFFERENT THAN APPLICANT:

John P. Truffa
4422 N. 18th Pl.
Phoenix, AZ 85016

A MC 34127 thru A MC 34136

PURPOSE	FUND SYMBOL	AMOUNT
FILING FEE EARNED	140850	50.00
ADVANCE FILING FEE AND/OR RENTAL	14X6800	

ACRES	COUNTY	EFFECTIVE DATE	OLD LEASE	NEW LEASE
NEW LEASE				

	FUND SYMBOL	COUNTY	AMOUNT
APPLY: FILING FEE	140850		

ASSIGNMENT: COMPLETE AREA

RENTAL _____

PORTION OF AREA: ASSIGNED AREA

REFUND _____

RETAINED AREA

RETAIN IN UNEARNED ACCOUNT _____

TOTAL _____

REMARKS _____

OF INTEREST BUT NOT OF SPECIFIC AREA:

BOND FILED

NO BOND FILED

BY _____ DATE _____

DO NOT ACCEPT THIS COPY AS A RECEIPT
CASE FOLDER COPY

NOTICE!!

These documents have been scanned!

Do not place un-scanned documents beneath this notice!

Do not remove this notice from this file!

GPO Jacket No. 560-102
Print Order 61549
Rise Business Services, LLC
Job=AZ15 9/23/2019



Box Number= AZ15272



Claim Begin-End: AMC034127-AMC034136

2 Correspondence



AZ15272-7

AMC031512-AMC034315



United States Department of the Interior



BUREAU OF LAND MANAGEMENT
Arizona State Office
One North Central Avenue, Suite 800
Phoenix, Arizona 85004-4427
www.blm.gov/az/

In Reply Refer To:
3800 (9330) AB
AMC34122, AMC34127, AMC84653, AMC68442

October 9, 2009

RECEIVED
BLM AZ STATE OFFICE
2009 NOV - 3 A 8:13
PHOENIX, ARIZONA

CERTIFIED MAIL - RETURN RECEIPT REQUESTED 7008 2810 0000 6281 4205

NOTICE

AZLIN MAX
1141 E GURLEY ST
PRESCOTT, AZ 863013309

This Notice Affects Those Claims
Shown in the Block Below.

AMC34122 - 34135, 84666, 68442
EVA K, PLUTO, VIVIAN B, LOIS H, A SQUARE, CLIMAX #1 - #8, GOLDEN AGE NO. 5,
RHONDA-VERONICA, CLIMAX NO 10 GROUP

Additional Fees Required

Your maintenance fee payment for the 2010 assessment year, in the amount of \$125.00 per claim, for the claims listed above, has been received.

In accordance with 30 U.S.C. 28j(c) and 74 FR 30959-30962 (2009), the maintenance fee for mining claims has increased from \$125.00 per claim to \$140.00 per claim. Insufficient payment of the annual maintenance fee for the 2010 assessment year is a curable defect. Therefore you are required to submit a supplemental payment in the amount of \$15.00 per claim within 30 days of receipt of this notice or your claim(s) will be declared forfeited.

Please include your Arizona Mining Claim (AMC) serial number(s) and claim name(s) when submitting the additional fees. If additional information is required, please contact

ENTERED INTO COMPUTER

11/9/09 AB

MAINTENANCE FEE PAYMENT

Supplemental Payment \$15.00 per claim

Claimant Name: MAX Alexander Azlin

Address: 1748 Ideal St

City: Seminole State: OK Zip: 74868

Telephone: 405-584-9165

E-mail address: N/A

Signature: Max Alexander Azlin

Check here if this is a change of address.

RECEIVED
 BLM AZ STATE OFFICE
 2009 NOV -3 A 8:13
 PAGERIX, ARIZONA
 BLM
 Date
 Stamp

Book / Page

LINE NO.	AMC NUMBER	CLAIM/SITE NAME	COUNTY RECORDER DATA (If available)	TWP	RNG	SEC
1	84666	Rhonda Veronica	351 / 277-278	12.2N	3W	36SW
2	34122	Eva K	351 / 278	12N	3W	35NE 36NW
3	34123	Pluto	351 / 280	12N	3W	36NW
4	34124	Vivian B	351 / 281	12N	3W	36N2
5	34125	Lois H	351 / 279	12N	3W	35NE 36NW
6	34126	A Square	351 / 277	12N 12.2N	3W	35NE 26SE
7	34127	Climax #1	140 / 237	12N	3W	1W2
8	34128	Climax #2	140 / 238	12N	3W	1NW
9	34129	Climax #3	140 / 239	12N	3W	1NW
10	34130	Climax #4	140 / 240	12N	3W	1NW 36SW

List additional claims on Form MCF114.
Page 1 of 2

Bureau of Land Management
Arizona State Office
www.az.blm.gov

No. of Claims: _____ x \$125 = _____
 Check No: _____ Init. _____
 Receipt No.: _____
 For BLM Use Only

Form: MCF112
Revised July 2005

MAINTENANCE FEE PAYMENT

Supplemental Payment \$15.00 per claim
 Claimant Name: MAX Alexander Azlin
 Address: 1748 Ideal St
 City: Seminole State: OK Zip: 74868
 Telephone: 405-584-9165
 E-mail address: N/A
 Signature: Max Alexander Azlin
 Check here if this is a change of address.

RECEIVED
 BLM AZ STATE OFFICE
 2009 NOV - 3 A 8: 13
 PHOENIX, ARIZONA
 BLM
 Date
 Stamp

LINE NO.	AMC NUMBER	CLAIM/SITE NAME	COUNTY RECORDER DATA (If available)	TWP	RNG	SEC
1	34131	Climax # 5	140 / 241	12N	3W	1N2
2	34132	Climax # 6	140 / 242	12N	3W	3652
3	34133	Climax # 7	140 / 243	12N	3W	1N2
4	34134	Climax # 8	140 / 244	12N	3W	1A11
5	34135	Golden Age #5	147 / 198	12N	3W	1NE
6	68442	Climax #10 Group	399/528-529	12N	3W	1NW
7				12N	3W	3652
8						
9						
10						

List additional claims on Form MCF114.

Page 2 of 2

Bureau of Land Management
 Arizona State Office
www.az.blm.gov

No. of Claims: _____ x \$125 = _____
 Check No: _____ Init. _____
 Receipt No.: _____
 For BLM Use Only

United States Department of the Interior
Bureau of Land Management
 BUSINESS & SUPPORT SVCS DIV
 ONE N CENTRAL AVE SUITE 800
 PHOENIX, AZ 85004 -4427
 Phone: (602) 417-9200

Receipt

No:

2029477

Transaction #: 2094646	
Date of Transaction: 11/04/2009	
CUSTOMER:	MAX A AZLIN 1141 E GURLEY ST PRESCOTT,AZ 86301-3309 US

LINE #	QTY	DESCRIPTION	REMARKS	UNIT PRICE	TOTAL
1	1.00	LOCATABLE MINERALS / MINING CLAIMS-NOT NEW-UNADJUD,ONE AUTH NO. ONLY / MINING CLAIM MONEY RECEIVED CASES: AMC34122/\$240.00	MAINT 2010	- n/a -	240.00
TOTAL:					\$240.00

PAYMENT INFORMATION					
1	AMOUNT:	240.00	POSTMARKED:	N/A	
	TYPE:	CHECK	RECEIVED:	11/04/2009	
	CHECK NO:	1052			
	NAME:	AZLIN, MAX 1748 IDEAL ST SEMINOLE OK 74868 US			

REMARKS

This receipt was generated by the automated BLM Collections and Billing System and is a paper representation of a portion of the official electronic record contained therein.



United States Department of the Interior



BUREAU OF LAND MANAGEMENT
ARIZONA STATE OFFICE
3707 N. 7TH STREET
P.O. BOX 16563
PHOENIX, ARIZONA 85011

IN REPLY REFER TO:
3800 (921) DDM
A MC 84653
68442
34127

CERTIFIED MAIL - RETURN RECEIPT REQUESTED

SEPTEMBER 6, 1994

DECISION

Mining Claimant(s)
as Shown on the
Enclosed Sheet(s)

:

Mining Claim(s),
Mill Site(s) and Tunnel
Site(s) as Shown on the
Enclosed Sheet(s)

MINING CLAIMS, MILL SITES AND TUNNEL SITES
DECLARED ABANDONED

Public Law 102-381, 106 Stat 1374, dated October 5, 1992, and the regulations implemented July 15, 1993, 43 CFR §3833.1-5, "Rental Fees" prescribe, unless otherwise exempted, that \$100 rental for assessment year 1992-1993, and \$100 rental for assessment year 1993-1994, must be paid to the Bureau of Land Management (BLM) for each mining claim, mill site, and tunnel site on or before August 31, 1993. Failure to pay the rental fee by that date shall conclusively constitute an abandonment of the mining claim, mill site, or tunnel site, which shall be void.

The BLM records do not show receipt of payment for the mining claim(s), mill site(s), and tunnel site(s) listed on the enclosed sheet(s) on or before August 31, 1993.

If the rental fee was timely paid to the BLM for 1993 and 1994, please furnish a copy of the BLM receipt for payment and the document listing the claims and serial numbers for which payment was made to the BLM, Arizona State Office. The receipt and proof must be dated and/or time stamped by the BLM on or before August 31, 1993.

The proof of payment must show that the required amount was remitted and was received by the BLM on or before August 31, 1993, or it will not be accepted. The evidence must be received in this office no later than 30 days from receipt of this decision. If the proof is not furnished during the 30-day period, the mining claim(s), mill site(s), and tunnel site(s) will be removed from the BLM records as abandoned and void.

If additional information is required, please call (602) 650-0518.

Mary Jo Yoas

Mary Jo Yoas
Chief, Branch of Lands
and Minerals Operations

Enclosure(s)

Is your RETURN ADDRESS completed on the reverse side?

SENDER:

- Complete items 1 and/or 2 for additional services.
- Complete items 3, and 4a & b.
- Print your name and address on the reverse of this form so that we can return this card to you.
- Attach this form to the front of the mailpiece, or on the back if space does not permit.
- Write "Return Receipt Requested" on the mailpiece below the article number.
- The Return Receipt will show to whom the article was delivered and the date delivered.

I also wish to receive the following services (for an extra fee):

- 1. Addressee's Address
 - 2. Restricted Delivery
- Consult postmaster for fee.


3. Article Addressed to:

John Truffa
4422 N. 18th Place
Phoenix, AZ 85016

Abandonment AMC 84653, 68442,
34127 (921-DDM)

5. Signature (Addressee)

6. Signature (Agent)



4a. Article Number

764903

4b. Service Type

- Registered Insured
- Certified COD
- Express Mail Return Receipt for Merchandise

7. Date of Delivery

SEP 12 1994

8. Addressee's Address (Only if requested and fee is paid)

PS Form 3811, December 1991

U.S. GPO: 1992-323-402

DOMESTIC RETURN RECEIPT

Thank you for using Return Receipt Service.

LEAD OWNER

TRUFFA JOHN
4422 N 18TH PL
PHOENIX AZ 85016

CO-OWNERS
T&R LAND & MINING

ARIZONA LEAD FILE NUMBER - 34127

CASE TYPE	SERIAL NUMBER	CLAIM NAME	LAST ASSMT.	CASE TYPE	SERIAL NUMBER	CLAIM NAME	LAST ASSMT.
LD	34136	CINDY #1	1992				

CO-OWNERS
TRUFFA ANN
TRUFFA RONALD
TRUFFA CYNTHIA
WALTER MARGARET
WALTER C B

ARIZONA LEAD FILE NUMBER - 68442

CASE TYPE	SERIAL NUMBER	CLAIM NAME	LAST ASSMT.	CASE TYPE	SERIAL NUMBER	CLAIM NAME	LAST ASSMT.
PL	68443	CLIMAX NO 11 GROUP	1992				

34136 Closed 8/31/93 LOM

ENTERED IN COMPUTER

9-6-94 Sewas

OK 9/13/94

LEAD OWNER

TRUFFA JOHN
 4422 N 18TH PL
 PHOENIX AZ 85016

CO-OWNERS
 NONE

ARIZONA

LEAD FILE NUMBER - 84653

CASE TYPE	SERIAL NUMBER	CLAIM NAME	LAST ASSMT.	CASE TYPE	SERIAL NUMBER	CLAIM NAME	LAST ASSMT.
LD	84653	4 K I	1992				
LD	84654	4 K II	1992	LD	84655	4 K III	1992
LD	84656	4 K IV	1992	LD	84657	4 K V	1992
LD	84658	4 K VI	1992	LD	84659	4 K VII	1992
LD	84661	4 K IX	1992	PL	84662	4 K X	1992
LD	84664	ELVA-K I	1992	LD	84665	PATRICA	1992
LD	84667	KAYLEEN	1992	LD	84668	CARI	1992
LD	84669	CATHEY	1992	LD	84670	LIZ	1992
LD	84671	JUDIE	1992	LD	84672	RACHEL	1992
LD	84673	JACKIE	1992	LD	84674	JODY	1992
LD	84675	ADDIE	1992	LD	84676	CORI	1992
LD	84677	CINDY	1992	LD	84678	LECNA	1992
LD	84679	SANDY	1992	LD	84680	JULIA	1992
LD	84681	2 SARAHS	1992				

Form 1541-1
(May 1967)

UNITED STATES
DEPARTMENT OF THE INTERIOR
BUREAU OF LAND MANAGEMENT

A MC 34122
A MC 34127
A MC 84653
(921-ljc)

SHORT NOTE TRANSMITTAL

January 26, 1989

(Date)

TO : William Kirtland, 4K Corp, Star Rte, Box 206,
Dateland, AZ 85333

FROM : BLM, AZ State Office, Mining Claims

SUBJECT: 1988 Affidavit of Labor for Lead Files
A MC 34122, 34127 and 84653

Sir: Your affidavits did not list the claim names
for the subject claim files.

To receive proper credit in the future, always
list both the claim name and A MC serial number
assigned to each of the mining claims.

Enclosed is a listing of the claims included
on your affidavit.

Please let us know if we can be of further
assistance.

Lois Carneal
(602) 241-5550

Note: Return this form when action is completed or attach it to data requested

U.S. GOVERNMENT PRINTING OFFICE: 1984 451-663/746A

*GPO 1977-777-987

34110

D-10

REPORT DATE: OCT 18, 1988
ADMIN STATE: ARIZONAUNITED STATES DEPARTMENT OF THE INTERIOR
BUREAU OF LAND MANAGEMENTPAGE NO: 942
PCN: LT891PP1SERIAL NUMBER INDEX
ALL CLAIMS

SERIAL NO.	CASE TYPE	CLAIM NAME/NUMBER	CLAIMANT(S)	- - -LEGAL DESCRIPTION- - -				GEO BLM	LEAD	COUNTY	LOCATION	LATEST	CASE		
				MER	TWNSHP	RANGE	SEC	SUBDV	CTY	DST	FILE	BOOK;PAGE	DATE	ASSMT-YR	CLOSED
34110															8/20/1981
34111															8/20/1981
34112															8/20/1981
34113															8/20/1981
34114															8/20/1981
34115															8/20/1981
34116															8/20/1981
34117															8/20/1981
34118															8/20/1981
34119															8/20/1981
34120															8/20/1981
34121															8/20/1981
34122*	LD	EVA K	TRUFFA JOHN	14	12	N	3	W	35	NE	25	2	351;278	2/15/1965	1988
			T R LAND MINING												
34123*	LD	PLUTO	TRUFFA JOHN	14	12	N	3	W	36	NW	25	2	34122 351;280	2/15/1965	1988
			T R LAND MINING												
34124*	LD	VIVIAN B	TRUFFA JOHN	14	12	N	3	W	36	N2	25	2	34122 351;281	2/15/1965	1988
			T R LAND MINING												
34125*	LD	LOIS H	TRUFFA JOHN	14	12	N	3	W	35	NE	25	2	34122 351;279	2/15/1965	1988
			T R LAND MINING												
34126*	LD	A SQUARE	TRUFFA JOHN	14	12	N	3	W	35	NE	25	2	34122 351;277	2/15/1965	1988
			T R LAND MINING												
34127*	LD	CLIMAX #1	TRUFFA JOHN	14	12	N	3	W	1	W2	25	2	140;237	7/22/1933	1988
			T R LAND MINING												
34128*	LD	CLIMAX #2	TRUFFA JOHN	14	12	N	3	W	1	NW	25	2	34127 140;238	7/24/1933	1988
			T R LAND MINING												
34129*	LD	CLIMAX #3	TRUFFA JOHN	14	12	N	3	W	1	NW	25	2	34127 140;239	7/24/1933	1988
			T R LAND MINING												
34130*	LD	CLIMAX #4	TRUFFA JOHN	14	12	N	3	W	1	NW	25	2	34127 140;240	7/24/1933	1988
			T R LAND MINING												
34131*	LD	CLIMAX #5	TRUFFA JOHN	14	12	N	3	W	36	SW	25	2	34127 140;241	7/24/1933	1988
			T R LAND MINING												
34132*	LD	CLIMAX #6	TRUFFA JOHN	14	12	N	3	W	36	S2	25	2	34127 140;242	7/24/1933	1988
			T R LAND MINING												
34133*	LD	CLIMAX #7	TRUFFA JOHN	14	12	N	3	W	1	ALL	25	2	34127 140;243	7/24/1933	1988
			T R LAND MINING												
34134*	LD	CLIMAX #8	TRUFFA JOHN	14	12	N	3	W	1	S2	25	2	34127 140;244	7/25/1933	1988
			T R LAND MINING												
34135*	LD	GOLDEN AGE NO 5	TRUFFA JOHN	14	12	N	3	W	1	NE	25	2	34127 147;198	11/01/1938	1988
			T R LAND MINING												
34136*	LD	CINDY #1	TRUFFA JOHN	14	12	N	3	W	1	SW	25	2	34127 247;233	2/14/1962	1988
			T R LAND MINING												

** DISCLOSURE ** ALL INFORMATION RECEIVED IN THIS OFFICE MAY NOT YET BE LISTED ON THIS REPORT. NAMES AND ADDRESSES ARE ENTERED AS THEY APPEAR ON THE LOCATION NOTICE OR ARE ABBREVIATED TO FIT LIMITED SPACE; THEREFORE THEY MAY NOT APPEAR IN THE EXPECTED SEQUENCE. A BLANK LATEST ASSESSMENT YEAR IN THIS REPORT DOES NOT CONSTITUTE AN ABANDONED CLAIM. "*" AFTER S/N INDICATES LAND STATUS CHECKED.

84672 RACHEL

E-10

REPORT DATE: OCT 18, 1988

UNITED STATES DEPARTMENT OF THE INTERIOR
BUREAU OF LAND MANAGEMENTPAGE NO: 2819
PCN: LT891PP1SERIAL NUMBER INDEX
ALL CLAIMS

SERIAL NO.	CASE TYPE	CLAIM NAME/NUMBER	CLAIMANT(S)	LEGAL DESCRIPTION				GEO BLM	LEAD	COUNTY	LOCATION	LATEST	CASE		
				MER	TWNSHP	RANGE	SEC							SUBDV	CTY
84672*	LD	RACHEL	TRUFFA JOHN	14	12.2N	3	W	36	NW	25	2	84653	10/01/1979	1988	
84673*	LD	JACKIE	TRUFFA JOHN	14	12.2N	3	W	36	E2	25	2	84653	10/01/1979	1988	
84674*	LD	JODY	TRUFFA JOHN	14	12.2N	3	W	36	N2	25	2	84653	10/01/1979	1988	
84675*	LD	ADDIE	TRUFFA JOHN	14	12.2N	3	W	26	SE	25	2	84653	10/01/1979	1988	
								35	NE	25	2				
84676*	LD	CORI	TRUFFA JOHN	14	12.2N	3	W	25	SW	25	2	84653	10/01/1979	1988	
								26	SE	25	2				
84677*	LD	CINDY	TRUFFA JOHN	14	12.2N	3	W	25	SW	25	2	84653	10/01/1979	1988	
								26	SE	25	2				
84678*	LD	LEONA	TRUFFA JOHN	14	12.2N	3	W	26	SW	25	2	84653	10/01/1979	1988	
84679*	LD	SANDY	TRUFFA JOHN	14	12.2N	3	W	26	S2	25	2	84653	10/01/1979	1988	
								35	N2	25	2				
84680*	LD	JULIA	TRUFFA JOHN	14	12.2N	3	W	35	N2	25	2	84653	10/01/1979	1988	
84681*	LD	2 SARAH'S	TRUFFA JOHN	14	12.2N	3	W	26	S2	25	2	84653	10/01/1979	1988	
84682	LD	MONTG. ZRY #1	CRAWFORD K E JOHNSTON L G	14	8 N	1	E	17	NW	25	2		1252;758	10/19/1979	1987
								18	NE	25	2				
84683	LD	MONTGOMERY #2	CRAWFORD K E JOHNSTON L G	14	8 N	1	E	18	E2	25	2	84682	1252;762	10/18/1979	1987
84684	LD	GOLD HILL #1	CRAWFORD K E JOHNSTON L G	14	8 N	1	E	18	N2, SW	25	2	84682	1252;762	10/18/1979	1987
84685	LD	GOLD HILL #2	CRAWFORD K E JOHNSTON L G	14	8 N	1	E	18	NE	25	2	84682	1252;754	10/18/1979	1987
84686	LD	GOLD HILL #3	CRAWFORD K E JOHNSTON L G	14	8 N	1	E	17	NE	25	2	84685	1252;331	10/18/1979	1987
								18	NW	25	2				
84687*	LD	MINISTRO DOMINGO	BORZANSKY EDWARD	14	5 N	11	W	1	NE	12	2		800;929	3/17/1974	1988
84688*	LD	MINISTRO DOMINGO	BORZANSKY EDWARD	14	5 N	11	W	1	NE	12	2	84687	800;930	3/17/1974	1988
84689*	LD	GREEN CAT	BORZANSKY EDWARD	14	5 N	11	W	1	N2	12	2	84687	496;111	10/24/1967	1988
				14	6 N	11	W	36	SE	12	2				
84690*	LD	EASTER LILLY	WOHER JACK SR DUNHAM ROY MILLER MYRON	14	5 N	11	W	1	NW	12	2	84687	530;1	7/13/1968	1988
84691*	LD	NORTH STAR	BORZANSKY EDWARD	14	5 N	11	W	1	NE	12	2	84687	797;330	3/02/1974	1988
				14	6 N	11	W	36	SE	12	2				
84692*	LD	7 DAYS	BORZANSKY EDWARD	14	5 N	11	W	1	NE	12	2	84687	496;112	10/24/1967	1988
				14	6 N	11	W	36	SE	12	2				
84693	LD	M.V. VANICEK	WEST COAST MINING	14	1 S	16	E	30	NW	7	2		373;264	1/05/1975	1988
84694	LD	M.V. VANICEK #2	WEST COAST MINING	14	1 S	16	E	30	NW	7	2	84693	373;266	1/05/1975	1988
84695*	LD	M.V. VANICEK #3	WEST COAST MINING	14	1 S	15	E	25	SE	7	2	84693	373;14	2/09/1975	1988
				14	1 S	16	E	30	SW	7	2				
84696	LD	M.V. VANICEK #4	WEST COAST MINING	14	1 S	16	E	30	SW	7	2	84693	373;15	2/09/1975	1988
84697	LD	M.V. VANICEK #5	WEST COAST MINING	14	1 S	16	E	30	SW	7	2	84693	375;839	3/16/1975	1988
84698	LD	M.V. VANICEK #6	WEST COAST MINING	14	1 S	16	E	30	S2	7	2	84693	374;16	2/09/1975	1988

** DISCLOSURE ** ALL INFORMATION RECEIVED IN THIS OFFICE MAY NOT YET BE LISTED ON THIS REPORT. NAMES AND ADDRESSES ARE ENTERED AS THEY APPEAR ON THE LOCATION NOTICE OR ARE ABBREVIATED TO FIT LIMITED SPACE; THEREFORE THEY MAY NOT APPEAR IN THE EXPECTED SEQUENCE. A BLANK LATEST ASSESSMENT YEAR IN THIS REPORT DOES NOT CONSTITUTE AN ABANDONED CLAIM. "*" AFTER S/N INDICATES LAND STATUS CHECKED.

A MC 34127 thru
A MC 34136 (952)

March 8, 1979

T & R Land and Mining Co.
John P. Truffa
4422 N. 18th Place
Phoenix, Arizona 85016

Dear Mr. Truffa:

This letter is to identify the serial numbers we have assigned to your mining claim location notices filed in this office on February 9, 1979.

<u>Serial Number</u>	<u>Name of Claim</u>
A MC 34127 thru A MC 34134	Climax #1 thru Climax #8
A MC 34135	Golden Age No. 5
A MC 34136	Cindy #1

Please refer to the claim names and the respective serial numbers in any future correspondence.

Enclosed is a chart showing requirements for filing affidavits of assessment work or notice of intention to hold mining claims.

Sincerely,

Acting /s/ Theresa A. Carmac

Chief, Branch of Records
and Data Management

Enclosures

NOTICE!!

These documents have been scanned!

Do not place un-scanned documents beneath this notice!

Do not remove this notice from this file!

GPO Jacket No. 560-102
Print Order 61549
Rise Business Services, LLC
Job=AZ15 9/23/2019



Box Number= AZ15272



Claim Begin-End: AMC034127-AMC034136

3 Transfers



AZ15272-7

AMC031512-AMC034315

STATE OF ARIZONA,

County of _____

I hereby certify that the within instrument was filed and recorded ss. _____, 19____, at _____ M.

Fee No: 34122

Indexed: 34127
84653

In Docket No. _____, Page _____, at the request of _____

Compared: _____

Photostated: _____

Fee: \$ _____

I.R.S.: \$ _____

When recorded mail to: _____

Witness my hand and official seal.

County Recorder

By _____

Deputy Recorder

RECEIVED
B.L.M. STATE OFFICE
1999 FEB 2 P 1:17
PHOENIX ARIZONA

Quit-Claim Deed

For the consideration of Ten Dollars, and other valuable considerations, I or we,

JOHN TRUFFA DBA T&R LAND & MINING
4422N 18th. PL.
Phoenix, AZ. 85016

hereby quit-claim to MAX AZLIN 125 N. PARK ST. SEMINOLE, OKLA. 74868-3300

all right, title, or interest in the following MINING CLAIMS situated in YAVAPAI County, Arizona:

SERIAL NUMBER INDEX ALL CLAIMS

SERIAL NO.	CASE NO.	TYPE	CLAIM NAME	CLAIMANT(S)	TEN PERCENT	TOWNSHIP	RANGE	SECTION	LEGAL DESCRIPTION	COUNTY BOOK/PAGE
34122	LD	EVA K	TRUFFA JOHN	T R LAND MINING	14	12	N	3 W 35 NE		351,278
34123	LD	PLUTO	TRUFFA JOHN	T R LAND MINING	14	12	N	3 W 36 NW		351,280
34124	LD	VIVIAN D	TRUFFA JOHN	T R LAND MINING	14	12	N	3 W 36 NE		351,281
34125	LD	LOIS H	TRUFFA JOHN	T R LAND MINING	14	12	N	3 W 35 NE		351,279
34126	LD	A SQUARE	TRUFFA JOHN	T R LAND MINING	14	12	N	3 W 35 NE		351,277
34127	LD	CLIMAX 01	TRUFFA JOHN	T R LAND MINING	14	12.2	N	3 W 26 SE		140,237
34128	LD	CLIMAX 02	TRUFFA JOHN	T R LAND MINING	14	12	N	3 W 1 NE		140,238
34129	LD	CLIMAX 03	TRUFFA JOHN	T R LAND MINING	14	12	N	3 W 1 NW		140,239
34130	LD	CLIMAX 04	TRUFFA JOHN	T R LAND MINING	14	12	N	3 W 1 NW		140,240
34131	LD	CLIMAX 05	TRUFFA JOHN	T R LAND MINING	14	12	N	3 W 36 SW		140,241
34132	LD	CLIMAX 06	TRUFFA JOHN	T R LAND MINING	14	12	N	3 W 36 SE		140,242
34133	LD	CLIMAX 07	TRUFFA JOHN	T R LAND MINING	14	12	N	3 W 1 NE		140,243
34134	LD	CLIMAX 08	TRUFFA JOHN	T R LAND MINING	14	12	N	3 W 1 SE		140,244
34135	LD	GOLDEN AGE NO 5	TRUFFA JOHN	T R LAND MINING	14	12	N	3 W 1 NE		147,198

84666 RHONDA VERONICA TRUFFA JOHN 14 12.2 N 3 W 36 SW 351;2777/278

Dated this 14 day of January, 1999

John P. Truffa
DBA T&R Land & Mining

STATE OF Arizona }
County of Yavapai } ss.

This instrument was acknowledged before me this 14 day of January, 1999, by John P. Truffa

My commission will expire March 1, 1999

Pamela C. Agelastos
Notary Public

VERIFIED
FEB 22 1999

DEPARTMENT OF THE INTERIOR
BUREAU OF LAND MANAGEMENT
RECEIPT AND ACCOUNTING ADVISE

NO. 2480017

Subject: [Faint text]

Applicant: [Faint text]

Remitter: [Faint text]

Assignor: [Faint text]

LEASE MANAGEMENT DATA									
<input type="checkbox"/> NEW <input type="checkbox"/> UPDATE <input type="checkbox"/> PAYMENT									
ORIGINAL SERIAL NO.	ASG.	TYPE	ST.	CTY.	FUND SYMBOL			ACRES/UNITS	RATE
AMOUNT	ANV. DATE	EXP. DATE	BILL CYC.	S/C	DISTRICT	NEXT BILL	MISC. DATA	U of M	ACTUAL UNITS
ASSIGNMENT SERIAL NO.	ASG.	TYPE	ST.	CTY.	FUND SYMBOL			ACRES/UNITS	RATE
AMOUNT	ANV. DATE	EXP. DATE	BILL CYC.	S/C	DISTRICT	NEXT BILL	MISC. DATA	U of M	ACTUAL UNITS

APPLY REMITTANCE			
ACTION	FUND SYMBOL	CTY.	AMOUNT
FILING FEE			
RENTAL			
UNEARNED			
REFUND			
TOTAL			
AMOUNT DUE			

Remarks:

BY:

DATE:

Lease in Escrow?
 KGS?
 Auto Escalates?
 Auto Renew?

Of Interest?
 Operating Rights?
 Operator
 Bond Filed?

FOR MMS USE ONLY

BILLEE NUMBER		FOREST REFUGE
OCS SECTION CODE		

In Docket No. _____, Page _____, at the request of _____

Indexed: 34122
Compared: 34127
Photostated: 84653
Fee: \$ _____
I.R.S.: \$ _____

When recorded mail to:

Witness my hand and official seal.

County Recorder

By _____

Deputy Recorder

Quit-Claim Deed

For the consideration of Ten Dollars, and other valuable considerations, I or we, **JOHN TRUFFA**

BARRY TRUFFA RONALD TRUFFA CYNTHIA M GRACI

hereby quit-claim to **JOHN TRUFFA DBA T&R LAND & MINING**
4422N 18th. PL.
Phoenix, AZ. 85016

RECEIVED
B.L.M. AZ STATE OFFICE
1999 JAN - 8 P 1:46
PHOENIX, ARIZONA

all right, title, or interest in the following **MINING CLAIMS** situated in **YAVAPAI** County, Arizona:

SERIAL NUMBER INDEX ALL CLAIMS

SERIAL NO.	CASE NO.	TYPE CLAIM	CLAIM NAME/NUMBER	CLAIMANT(S)	T	R	N	W	SE	SW	NE	NW	ALL	COUNTY	BOOK/PAGE
34122	LD	EVA K		TRUFFA JOHN	14	12	N	3	W	35	1E			351,278	
34123	LD	PLUTO		TRUFFA JOHN	14	12	N	3	W	36	NW			351,280	
34124	LD	VIVIAN D		TRUFFA JOHN	14	12	N	3	W	36	NE			351,281	
34125	LD	LOIS H		TRUFFA JOHN	14	12	N	3	W	35	1E			351,279	
34126	LD	A SQUARE		TRUFFA JOHN	14	12	N	3	W	35	NE			351,277	
34127	LD	CLIMAX #1		TRUFFA JOHN	14	12	N	3	W	26	SE			140,237	
34128	LD	CLIMAX #2		TRUFFA JOHN	14	12	N	3	W	1	NW			140,238	
34129	LD	CLIMAX #3		TRUFFA JOHN	14	12	N	3	W	1	NW			140,239	
34130	LD	CLIMAX #4		TRUFFA JOHN	14	12	N	3	W	1	NW			140,240	
34131	LD	CLIMAX #5		TRUFFA JOHN	14	12	N	3	W	36	SW			140,241	
34132	LD	CLIMAX #6		TRUFFA JOHN	14	12	N	3	W	36	SE			140,242	
34133	LD	CLIMAX #7		TRUFFA JOHN	14	12	N	3	W	1	ALL			140,243	
34134	LD	CLIMAX #8		TRUFFA JOHN	14	12	N	3	W	1	SE			140,244	
34135	LD	GOLDEN AGE NO 5		TRUFFA JOHN	14	12	N	3	W	1	NE			147,198	


84666 RHONDA VERONICA TRUFFA JOHN 14 12.2 N. 3 W 36 SW 351;277/278

Dated this 10TH day of December, 1998

John Truffa
Notary Public

STATE OF ARIZONA
County of Maricopa ss.

This instrument was acknowledged before me this 10TH day of December, 1998, by _____



Susan Sullivan
Notary Public

ENTERED IN COMPUTER
1/26/99 DNH

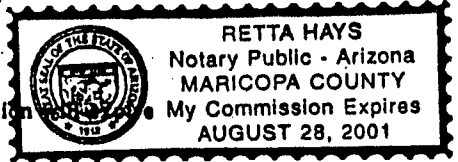
VERIFIED
FEB 22 1999
B 5.00 - 175.00

Dated this 21st day of Dec., 1998

Benny J. Zuff

STATE OF Arizona
County of Maricopa } ss.

This instrument was acknowledged before me this 21st
day of December, 1998, by



My commission

Retta Hays

Notary Public.

FORM #15 STATE OFFICE SUPPLY Quit-Claim Deed—Short Form

Dated this 14 day of DECEMBER, 1998

Ronald H. Zuff

n/a

STATE OF MASSACHUSETTS
County of BRISTOL } ss.

This instrument was acknowledged before me this 14
day of DECEMBER, 1998, by

My commission will expire
my commission expires Nov. 22, 2002

Stanley K. Zuff

Notary Public.

FORM #15 STATE OFFICE SUPPLY Quit-Claim Deed—Short Form

Dated this 24 day of DECEMBER, 1998

Cynthia McHarris

STATE OF ARIZONA
County of MARICOPA } ss.

This instrument was acknowledged before me this 24
day of December, 1998, by



my commission will expire

[Signature]

Notary Public.

FORM #15 STATE OFFICE SUPPLY Quit-Claim Deed—Short Form

United States Department of the Interior
BUREAU OF LAND MANAGEMENT
ARIZONA STATE OFFICE
Phoenix, Arizona 85004-0003

In Reply Refer To:
AMC 34122

MEMORANDUM

To: Case File
From: Mary Hyde
Subject: Documentation of Telephone Conversation

Name of Person Contacted: John Truffa

Telephone Number of Person Contacted: 277-6451

Date of Contact: 1/8/99

John had filed a quit-claim deed wherein he and the other 3 co-owners had transferred the claims to John Truffa et al.

He actually wants the claims transferred to John Truffa, dba TR Land Mining Company. Will send in new document.

Copy received 1/8/99 mtj

STATE OF ARIZONA,) I hereby certify that the within instrument was filed and recorded
 County of _____) ss. _____, 19____, at _____ M.

Fee No.: _____
 Indexed: _____
 Compared: _____
 Photostated: _____
 Fee: \$ _____
 I.R.S.: \$ _____

In Docket No. _____, Page _____, at the request of _____

When recorded mail to: _____

Witness my hand and official seal.

 County Recorder
 By _____
 Deputy Recorder

Quit-Claim Deed

For the consideration of Ten Dollars, and other valuable considerations, I or we, **JOHN TRUFFA**

BARRY TRUFFA RONALD TRUFFA CYNTHIA M GRACI

hereby quit-claim to **JOHN TRUFFA ET. AL.**
4422N 18th. PL.
Phoenix, AZ. 85016

all right, title, or interest in the following **MINING CLAIMS** situated in **YAVAPAI** County, Arizona:

RECEIVED
 BLM. AZ STATE OFFICE
 1998 DEC 30 A 10: 15
 PHOENIX, ARIZONA

SERIAL NO.	CASE NO.	CLAIM NAME	CLAIMANT(S)	TEN TWP	R	T	S	LEGAL DESCRIPTION	CO. & PAGE
34122	LD	EVA K	TRUFFA JOHN	14	12	N	3	W 35 E	351,278
34123	LD	PLUTO	TRUFFA JOHN	14	12	N	3	W 36 NE	351,280
34124	LD	VIVIAN D	TRUFFA JOHN	14	12	N	3	W 36 NE	351,281
34125	LD	LUIS H	TRUFFA JOHN	14	12	N	3	W 35 E	351,279
34126	LD	A SQUARE	TRUFFA JOHN	14	12	N	3	W 35 NE	351,277
34127	LD	CLIMAX 01	TRUFFA JOHN	14	12	N	3	W 26 SE	140,237
34128	LD	CLIMAX 02	TRUFFA JOHN	14	12	N	3	W 1 NE	140,238
34129	LD	CLIMAX 03	TRUFFA JOHN	14	12	N	3	W 1 NE	140,239
34130	LD	CLIMAX 04	TRUFFA JOHN	14	12	N	3	W 1 NE	140,240
34131	LD	CLIMAX 05	TRUFFA JOHN	14	12	N	3	W 36 SW	140,241
34132	LD	CLIMAX 06	TRUFFA JOHN	14	12	N	3	W 36 SE	140,242
34133	LD	CLIMAX 07	TRUFFA JOHN	14	12	N	3	W 1 NE	140,243
34134	LD	CLIMAX 08	TRUFFA JOHN	14	12	N	3	W 1 SE	140,244
34135	LD	GOLDEN AGE NO 5	TRUFFA JOHN	14	12	N	3	W 1 NE	147,198

84666 RHONDA VERONICA TRUFFA JOHN 14 12.2 N. 3 W 36 SW 351;2777/278


Dated this 10TH day of December, 1998

John Truffa

 Notary Public

STATE OF Arizona
 County of Maricopa) ss.

This instrument was acknowledged before me this 10TH day of December, 1998, by _____



Susan Sullivan

 Notary Public


Not processed; see new QC Deed dated 11/5/99 \$15.00 \$15.00 11/8/99

Dated this 21st day of Dec., 1998

Barry J. Fuff

STATE OF Arizona
County of Maricopa } ss.

This instrument was acknowledged before me this 21st
day of December, 1998, by



My commission

RETTA HAYS
Notary Public - Arizona
MARICOPA COUNTY
My Commission Expires
AUGUST 28, 2001

Retta Hays

Notary Public.

FORM #15 STATE OFFICE SUPPLY Quit-Claim Deed—Short Form

Dated this 14 day of DECEMBER, 1998

Ronald H. Gaffa
N/A

STATE OF MASSACHUSETTS
County of BRISTOL } ss.

This instrument was acknowledged before me this 14
day of December, 1998, by

Stanley K. Gaffa

My commission will expire
my commission expires Nov. 22, 2002

Notary Public.


FORM #15 STATE OFFICE SUPPLY Quit-Claim Deed—Short Form

Dated this 24 day of DECEMBER, 1998

Cynthia M. Gaffa

STATE OF ARIZONA
County of MARICOPA } ss.

This instrument was acknowledged before me this 24
day of December, 1998, by



My commission will expire

OFFICIAL SEAL
NICK M. JEVIKAR
NOTARY PUBLIC-ARIZONA
MARICOPA COUNTY
My Comm. Expires Jan. 30, 2001

Nick M. Jevnikar

Notary Public.

FORM #15 STATE OFFICE SUPPLY Quit-Claim Deed—Short Form

UNITED STATES
DEPARTMENT OF THE INTERIOR
BUREAU OF LAND MANAGEMENT

RECEIPT AND ACCOUNTING ADVICE

NO. 2443933 07

CD/AZ

12/30/98

Subject: TRANSFER OF INTEREST (15)

2 16 12

75.00

Applicant:

RONALD TRUFFA ET AL
4422 N 18TH PLACE
PHOENIX, AZ 85016

CK 1149

Remitter:

Assignor:

LEASE MANAGEMENT DATA NEW UPDATE PAYMENT

ORIGINAL SERIAL NO.	ASG.	TYPE	ST.	CTY.	FUND SYMBOL	ACRES/UNITS	RATE
AMC 34122 ET AL							

AMOUNT	ANV. DATE	EXP. DATE	BILL CYC.	S/C	DISTRICT	NEXT BILL	MISC. DATA	U of M	ACTUAL UNITS

ASSIGNMENT SERIAL NO.	ASG.	TYPE	ST.	CTY.	FUND SYMBOL	ACRES/UNITS	RATE

AMOUNT	ANV. DATE	EXP. DATE	BILL CYC.	S/C	DISTRICT	NEXT BILL	MISC. DATA	U of M	ACTUAL UNITS

APPLY REMITTANCE

ACTION	FUND SYMBOL	CTY.	AMOUNT
FILING FEE			
RENTAL			
UNEARNED			
REFUND			
TOTAL			
AMOUNT DUE			

Remarks:

BY:

DATE:

Lease in Escrow?
 KGS?
 Auto Escalates?
 Auto Renew?

Of Interest?
 Operating Rights?
 Operator
 Bond Filed?

FOR MMS USE ONLY

BILLEE	FOREST REFUGE
NUMBER	
OCS SECTION	
CODE	

STATE OF ARIZONA, } I hereby certify that the within instrument was filed and recorded
 County of _____ } ss. _____, 19____, at _____ M.

Fee No.:

In Docket No. _____, Page _____, at the request of _____

Indexed:

When recorded mail to:

Witness my hand and official seal.

Compared:

County Recorder

Photostated:

By _____

Deputy Recorder

Fee: \$ _____

I.R.S.: \$ _____

Quit-Claim Deed

For the consideration of Ten Dollars, and other valuable considerations, I or we,

JOHN TRUFFA ET AL.
 4422N18th. Pl.
 Phoenix, Az. 85016

hereby quit-claim to

40% TO;
 BARRY TRUFFA
 15812 N. 3rd Ave.
 PHOENIX, AZ.
 85016

25% TO;
 RONALD TRUFFA
 11 CONNIE LANE
 N. ATTLEBORO. MA. 02763

25% TO:
 CYNTHIA M GRACI
 1125 RED TORADOR CR.
 N. LAS VEGAS. NV. 89031

10% TO;
 JOHN TRUFFA
 4422 N.18th.PL.
 PHOENIX, AZ.
 85016

all right, title, or interest in the following MINING CLAIMS situated in YAVAPAI County, Arizona:

SERIAL NUMBER INDEX ALL CLAIMS

SERIAL NO.	CASE TYPE	CLAIM NAME/NUMBER	CLAIMANT(S)	HER TNSHP	RANGE	SEC	COUNTY BOOK/PAGE
34122	LD	EVA K	TRUFFA JOHN T R LAND MINING	14	12 N	3 W 35 NE	351,278
34123	LD	PLUTO	TRUFFA JOHN T R LAND MINING	14	12 N	3 W 36 NW	351,280
34124	LD	VIVIAN D	TRUFFA JOHN T R LAND MINING	14	12 N	3 W 36 N2	351,281
34125	LD	LOIS H	TRUFFA JOHN T R LAND MINING	14	12 N	3 W 35 NE	351,279
34126	LD	A SQUARE	TRUFFA JOHN T R LAND MINING	14	12 N	3 W 35 NE	351,277
34127	LD	CLIMAX #1	TRUFFA JOHN T R LAND MINING	14	12 N	3 W 1 W2	140,237
34128	LD	CLIMAX #2	TRUFFA JOHN T R LAND MINING	14	12 N	3 W 1 NW	140,238
34129	LD	CLIMAX #3	TRUFFA JOHN T R LAND MINING	14	12 N	3 W 1 NW	140,239
34130	LD	CLIMAX #4	TRUFFA JOHN T R LAND MINING	14	12 N	3 W 1 NW	140,240
34131	LD	CLIMAX #5	TRUFFA JOHN T R LAND MINING	14	12 N	3 W 36 SW	140,241
34132	LD	CLIMAX #6	TRUFFA JOHN T R LAND MINING	14	12 N	3 W 36 S2	140,242
34133	LD	CLIMAX #7	TRUFFA JOHN T R LAND MINING	14	12 N	3 W 1 ALL	140,243
34134	LD	CLIMAX #8	TRUFFA JOHN T R LAND MINING	14	12 N	3 W 1 S2	140,244
34135	LD	GOLDEN AGE NO 5	TRUFFA JOHN T R LAND MINING	14	12 N	3 W 1 NE	147,198

84666 RHONDA VERONICA TRUFFA JOHN 14 12.2 N 3 W 36 SW 351;277/278

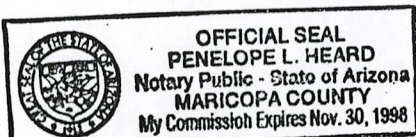
RECEIVED
 L.M. AZ STATE OFFICE
 MAR 15 3 00 PM '96
 PHOENIX, ARIZONA

Dated this 15 day of March, 1996

John Truffa
T R Rhonda Mining

STATE OF ARIZONA }
 County of MARICOPA } ss.

This instrument was acknowledged before me this 15 day of MARCH, 1996, by John Truffa



My commission will expire

Penelope L Heard
 Notary Public.

UNITED STATES
DEPARTMENT OF THE INTERIOR
BUREAU OF LAND MANAGEMENT



RECEIPT AND ACCOUNTING ADVICE

NO. **2190358**
TC/AZ 03/15/96

04

Subject: TRANSFER OF INTEREST (15) 2 8 12 75.00

Applicant:
JOHN TRUFFA
4422 N. 18TH PL
PHOENIX, AZ 85016

Remitter: SAME AS CK. #1150
602-277-6451

Assignor:

LEASE MANAGEMENT DATA NEW UPDATE PAYMENT

ORIGINAL SERIAL NO.	ASG.	TYPE	ST.	CTY.	FUND SYMBOL	ACRES/UNITS	RATE
AMC 34122, ET AL							

AMOUNT	ANV. DATE	EXP. DATE	BILL CYC.	S/C	DISTRICT	NEXT BILL	MISC. DATA	U of M	ACTUAL UNITS

ASSIGNMENT SERIAL NO.	ASG.	TYPE	ST.	CTY.	FUND SYMBOL	ACRES/UNITS	RATE

AMOUNT	ANV. DATE	EXP. DATE	BILL CYC.	S/C	DISTRICT	NEXT BILL	MISC. DATA	U of M	ACTUAL UNITS

APPLY REMITTANCE

ACTION	FUND SYMBOL	CTY.	AMOUNT
FILING FEE			
RENTAL			
UNEARNED			
REFUND			
TOTAL			
AMOUNT DUE			

Remarks:

BY: _____ DATE: _____

Lease in Escrow?
 KGS? Of Interest?
 Auto Escalates? Operating Rights?
 Auto Renew? Operator
 Bond Filed?

FOR MMS USE ONLY

BILLEE NUMBER	FOREST REFUGE
OCS SECTION	
CODE	

NOTICE!!

These documents have been scanned!

Do not place un-scanned documents beneath this notice!

Do not remove this notice from this file!

GPO Jacket No. 560-102
Print Order 61549
Rise Business Services, LLC
Job=AZ15 9/23/2019



Box Number= AZ15272



Claim Begin-End: AMC034127-AMC034136

4 Annual Filings



AZ15272-7

AMC031512-AMC034315

INSTRUCTIONS

1. This is an optional form that may be used to satisfy the requirements for the Bureau of Land Management (BLM) under the provisions of 43 U.S.C. §1744 and 30 U.S.C. §28f and the regulations thereunder (43 CFR part 3834). Since local and State laws may vary, you should contact your local and State agencies where the claims are located to ensure all applicable laws and requirements are satisfied.
2. This form should be used to pay the maintenance fee for placer mining claims only. To pay the maintenance fee for lode mining claims, mill sites or tunnel sites, use Form 3830-5.
3. Complete the section for the number of claims and the amount being remitted to the BLM.
4. Enter the year in paragraph 2 for the applicable assessment year.
5. List all mining claim names and the BLM serial number associated to the claim if the BLM has notified you what the serial number is. Every attempt should be made to include the current BLM serial number for each claim listed. List the acreage for each claim and the amount due based on the acreage. See the chart below for amounts due.
6. The maintenance fee for placer mining claims is paid for every 20 acres of the claim or portion thereof. When making a maintenance fee payment for your placer claim, you should make your payment in accordance with the following chart:

Number of acres in the claim	Maintenance Fee Payment Due Per Claim
≤ 20 acres	\$155
> 20 acres but ≤ 40 acres	\$310
> 40 acres but ≤ 60 acres	\$465
> 60 acres but ≤ 80 acres	\$620
> 80 acres but ≤ 100 acres	\$775
> 100 acres but ≤ 120 acres	\$930
> 120 acres but ≤ 140 acres	\$1,085
> 140 acres but ≤ 160 acres	\$1,240
> 160 acres	Contact the BLM

Legend: > means greater than; < means less than; = means equal to

7. The name and current mailing addresses of the person paying the maintenance fee(s) should be listed at the top of the form. If this is a change of address for a claimant, that should also be noted.
8. If needed, an additional sheet can be used to continue listing claim names, BLM serial numbers, acres in claim, payment due or the name and current mailing address of additional claimants.
9. If paying by credit card, you must complete the following credit card information on page 4: (a) exact name on the face of the credit card; (b) amount paid; (c) type of card; (d) credit card number; (e) expiration date of the card; and (f) telephone number. You must also sign page 4 to show authorization to charge the credit card.

NOTICES

THE PRIVACY ACT and 43 CFR 2.48(d) require that you be furnished with the following information in connection with the information requested by this form.

AUTHORITY: 30 U.S.C. 28f and 43 CFR part 3834 permit collection of the information requested by this form.

PRINCIPAL PURPOSE: The BLM will use the information you provide to record the annual maintenance fee payment for the claims listed and to verify that payment has been made in accordance with 30 U.S.C. 28f and 43 CFR part 3834.

ROUTINE USES: The BLM will only disclose this information in accordance with the provisions at 43 CFR 2.56(b) and (c).

EFFECT OF NOT PROVIDING INFORMATION: Disclosure of the requested information is required by 30 U.S.C. 28f and 43 CFR part 3834 for claimants paying the annual maintenance fee. The use of this specific form when paying the maintenance fee is optional. However, when paying the maintenance fee, it is the requested information on this form that is required to be submitted along with the fee. Failure to submit all the required information will delay the BLM's processing of the information and may preclude the BLM's acceptance of the maintenance fee payment, which may result in forfeiture of the mining claim(s) by the claimant.

When Recorded Return Document to:

MAX Azlin
4760 Carla Vista Dr.
Prescott Valley Az.
86314

Check here is this is a change of address.

Telephone: 928-499-5399

E-mail address: MAXAZLIN@Yqho0.com

Entered into AZ 2000

AMC 34127

AFFIDAVIT OF PERFORMANCE OF ANNUAL WORK

1. State of Arizona, County of Yavapai ss:
2. I (Name) MAX Azlin
3. Reside at (Address) 4760 Carla Vista Dr.

RECEIVED
BLM AZ STATE OFFICE
2019 AUG 23 P 3:10
PHOENIX, ARIZONA
BLM
Date
Stamp

City Prescott Valley County Yavapai

State AZ Zip 86314 being duly sworn, depose and say that I am a citizen of the United States, more than eighteen years of age, and that all of the facts set forth in this affidavit, subject to the provisions and penalties of 18 U.S.C. 1001 pertaining to the filing of false, fictitious, or fraudulent statements with the United States, are true and correct according to the best of my knowledge, information and belief.

4. Owner's name and address (If not shown in Items 1-3 above).

5. That I am personally acquainted with the mining claim(s). The work and improvements were made by and at the expense of the owner(s) of said claim(s). Said contiguous group of claims, listed on this document, are situated in the

Weaver (optional) Mining District; Yavapai County, Arizona.

Line No.	AMC NUMBER	CLAIM/SITE NAME	COUNTY RECORDER DATA (If available)	TWP	RNG	SEC
1	34127	Climax #1	Book - Page 140 - 237	12N	3W	1W2
2	34128	Climax #2	140 - 238	12N	3W	1NW
3	34129	Climax #3	140 - 239	12N	3W	1NW
4	34130	Climax #4	140 - 240	12N 12.2N	3W	1NW 3652
5	34131	Climax #5	140 - 241	12N 12.2N	3W	1NW 3652
6	34132	Climax #6	140 - 242	12N	3W	1N2

ENTERED
AC 480 "2019"
AUG 27 2019
BY: JB

po's

RECEIVED
BLM AZ STATE OFFICE
2019 AUG 23 P 3:00
PHOENIX, ARIZONA
BLM Date Stamp

	AMC		Book -	Page			
7	34133	Climax # 7	140	243	12N	3W	1 All
8	34134	Climax # 8	140	244	12N	3W	152
9	34135	Golden Age #5	147	198	12N	3W	1NE
10							

6. That between the dates starting at 12 o'clock noon on September 1, 20 19 and ending at 12 o'clock noon on September 1, 20 22 at least \$ 2000.00 dollars worth of work and improvements were done and performed upon said claim(s) or upon one or more of a contiguous group of claims for the benefit of all, wholly or partly outside of a contiguous group of claims for the benefit of all, not including the location work.

7. That the following persons were employed to perform the work and improvements described herein: MAX Azlin + Nic Azlin

8. That the work and improvements performed were: road repair

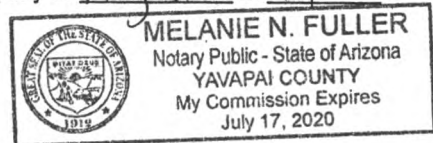
9. Dated: 8-22-2019 Signature: [Signature]

SUBSCRIBED AND SWORN TO before me, a Notary Public, this 22nd day of August 20 19

By: Max Azlin

Notary Public Melanie N. Fuller

My Commission Expires 07/17/2020



Bureau of Land Management
Arizona State Office
www.az.blm.gov

No. of Claims: _____ x \$10 = _____
 Check No.: _____ Init. _____
 Receipt No.: _____
 For BLM Use Only

United States Department of the Interior
Bureau of Land Management
 DIV OF LANDS, MINRLS & ENERGY
 ONE N CENTRAL AVE
 PHOENIX, AZ 85004 -4427
 Phone: 602-417-9200

Receipt	
No:	4541896

Transaction #: 4662856	ENTERED AUG 27 2019
Date of Transaction: 08/25/2019	
CUSTOMER:	
MAX ALEXANDER AZLIN 4760 N CARLA VISTA DR PRESCOTT VALLEY, AZ 86314-7107 US	

LINE #	QTY	DESCRIPTION	REMARKS	UNIT PRICE	TOTAL
1	1.00	LOCATABLE MINERALS / MINING CLAIMS-NOT NEW-UNADJUD, ONE AUTH NO. ONLY / MINING CLAIM MONEY RECEIVED CASES: AMC68442/\$1455.00	MAINT 2020/1 POL 2019/9 WAV	- n/a -	1455.00
TOTAL:					\$1,455.00

PAYMENT INFORMATION			
1	AMOUNT:	135.00	POSTMARKED: N/A
	TYPE:	CHECK	RECEIVED: 08/23/2019
	CHECK NO:	17-673864944	
	NAME:	AZLIN, MAX ALEXANDER 4760 N CARLA VISTA DR PRESCOTT VALLEY AZ 86314-7107 US	
2	AMOUNT:	500.00	POSTMARKED: N/A
	TYPE:	CHECK	RECEIVED: 08/23/2019
	CHECK NO:	17-673864945	
	NAME:	AZLIN, MAX ALEXANDER 4760 N CARLA VISTA DR PRESCOTT VALLEY AZ 86314-7107 US	
3	AMOUNT:	500.00	POSTMARKED: N/A
	TYPE:	CHECK	RECEIVED: 08/23/2019
	CHECK NO:	17-673864946	
	NAME:		

		AZLIN, MAX ALEXANDER 4760 N CARLA VISTA DR PRESCOTT VALLEY AZ 86314-7107 US	
4	AMOUNT:	320.00	POSTMARKED: N/A
	TYPE:	CHECK	RECEIVED: 08/23/2019
	CHECK NO:	17-673864947	
	NAME:	AZLIN, MAX ALEXANDER 4760 N CARLA VISTA DR PRESCOTT VALLEY AZ 86314-7107 US	

REMARKS

This receipt was generated by the automated BLM Collections and Billing System and is a paper representation of a portion of the official electronic record contained therein.

UNITED STATES
DEPARTMENT OF THE INTERIOR
BUREAU OF LAND MANAGEMENT

335
JMC

34127

MAINTENANCE FEE WAIVER CERTIFICATION

FORM APPROVED
OMB NO. 1004-0114
Expires: January 31, 2020

SEE INSTRUCTIONS ON PAGE 2

1. This small miner waiver is filed for the assessment year beginning on September 1, 2019 and ending on September 1, 2020.
2. The undersigned and all related parties owned ten or fewer mining claims, mill, or tunnel sites located and maintained on Federal lands in the United States of America on September 13, 2019.
3. The undersigned have performed the assessment work required by law for each mining claim listed prior to filing this waiver and understand that by filing this form, the undersigned must file an affidavit of assessment work with the Bureau of Land Management (BLM) by the December 30th following the filing of this waiver.
4. The undersigned understand that if the assessment work obligation has not yet come due under 30 U.S.C. 28 (for those claims in their first assessment year only), a notice of intent to hold reciting this condition must be recorded by the December 30th following the filing of this waiver.
5. The undersigned understand that mill and tunnel sites may also be listed on this waiver and be waived from payment of the maintenance fee, and that a notice of intent to hold for these sites is required to be filed with the BLM by the December 30th following the filing of this waiver.
6. The undersigned understand and acknowledge that pursuant to 43 U.S.C. 1212 and 18 U.S.C. 1001, the filing or recording of a false, fictitious, or fraudulent document with the BLM may result in a fine of up to \$250,000, a prison term not to exceed five years, or both.
7. The mining claims, mill or tunnel sites for which this waiver from payment of the maintenance fees is requested are:

CLAIM OR SITE NAME	BLM RECORDATION SERIAL NUMBER
1. Climax # 1	AMC 34127
2. Climax # 2	34128
3. Climax # 3	34129
4. Climax # 4	34130
5. Climax # 5	34131
6. Climax # 6	34132
7. Climax # 7	34133
8. Climax # 8	34134
9. Golden Age # 5	34135
10.	

The owner(s) (claimants) of the above mining claims and sites are:

MAX Alexander Azlin
(Owner's Name - Please Print)
4760 Carla Vista Dr.
(Owner's Mailing Address)

Max Alexander Azlin
(Owner's Signature)
Prescott Valley Az 86314
(City) (State) (Zip Code)

(Owner's Name - Please Print)

(Owner's Mailing Address)

(Owner's Signature)

(City) (State) (Zip Code)

(Owner's Name - Please Print)

(Owner's Mailing Address)

(Owner's Signature)

(City) (State) (Zip Code)

(Owner's Name - Please Print)

(Owner's Mailing Address)

(Owner's Signature)

(City) (State) (Zip Code)

(Continued on page 2)

ENTERED
SEP 16 2019
BY: [Signature]

4541896
NWV
[Signature]

PHOENIX ARIZONA
 2019 AUG 23 P 3:10
 RECEIVED
 BLM AZ STATE OFFICE

(Owner's Name - Please Print)	(Owner's Signature)		
(Owner's Mailing Address)	(City)	(State)	(Zip Code)
(Owner's Name - Please Print)	(Owner's Signature)		
(Owner's Mailing Address)	(City)	(State)	(Zip Code)
(Owner's Name - Please Print)	(Owner's Signature)		
(Owner's Mailing Address)	(City)	(State)	(Zip Code)
(Owner's Name - Please Print)	(Owner's Signature)		
(Owner's Mailing Address)	(City)	(State)	(Zip Code)

18 U.S.C. 1001 and 43 U.S.C. 1212 make it a crime for any person knowingly and willfully to make to any department or agency of the United States any false, fictitious or fraudulent statements or representations as to any matter within its jurisdiction.

INSTRUCTIONS

1. This certification is made under the provisions of 43 U.S.C. § 1744 and 30 U.S.C. §28-28k and the regulations thereunder (43 CFR Part 3830).
2. The claimant(s) must fill in the dates in paragraph 1 for the beginning and ending of the assessment year for which this waiver is sought.
3. The claimant(s) must fill in the date in paragraph 2 for the beginning of the assessment year for which this waiver is sought.
4. All claim and site names and BLM serial numbers must be listed for the mining claims, mill sites, and tunnel sites for which the waiver is sought.
5. All owners of the mining claims, mill sites, and tunnel sites and their addresses must be given.
6. This waiver form must be signed by all the claimants or their designated agent, in original form. If an agent is designated, a notarized designation of agent, signed by all of the claimants with proper address given, must be submitted with this waiver.
7. This form must be filed no later than September 1st for the upcoming assessment year in the BLM State Office where the mining claims or sites are recorded, or the waiver cannot be granted by the BLM. (Example: To obtain a waiver for the assessment year 2012, which begins on September 1, 2011, you must qualify for and file for a waiver no later than September 1, 2011, in the proper BLM State Office.)
8. For all mining claims which require assessment work, you must record an affidavit of labor on or before the December 30th immediately following the filing of this waiver. For all other mining claims or sites waived, you must record a notice of intent to hold on or before the December 30th immediately following the filing of this waiver.
9. Mill and tunnel sites may also be listed on this waiver and be waived from payment of the maintenance fee. A notice of intent to hold for these sites is required to be filed by the December 30th following the filing of this waiver.

FOR OFFICIAL USE ONLY

380

34127

Form 3830-2
(January 2017)

UNITED STATES
DEPARTMENT OF THE INTERIOR
BUREAU OF LAND MANAGEMENT
MAINTENANCE FEE WAIVER CERTIFICATION

[Handwritten signature]

FORM APPROVED
OMB NO. 1004-0114
Expires: January 31, 2020

SEE INSTRUCTIONS ON PAGE 2

- This small miner waiver is filed for the assessment year beginning on September 1, 2018, and ending on September 1, 2019.
- The undersigned and all related parties owned ten or fewer mining claims, mill, or tunnel sites located and maintained on Federal lands in the United States of America on September 1, 2018.
- The undersigned have performed the assessment work required by law for each mining claim listed prior to filing this waiver and understand that by filing this form, the undersigned must file an affidavit of assessment work with the Bureau of Land Management (BLM) by the December 30th following the filing of this waiver.
- The undersigned understand that if the assessment work obligation has not yet come due under 30 U.S.C. 28 (for those claims in their first assessment year only), a notice of intent to hold reciting this condition must be recorded by the December 30th following the filing of this waiver.
- The undersigned understand that mill and tunnel sites may also be listed on this waiver and be waived from payment of the maintenance fee, and that a notice of intent to hold for these sites is required to be filed with the BLM by the December 30th following the filing of this waiver.
- The undersigned understand and acknowledge that pursuant to 43 U.S.C. 1212 and 18 U.S.C. 1001, the filing or recording of a false, fictitious, or fraudulent document with the BLM may result in a fine of up to \$250,000, a prison term not to exceed five years, or both.
- The mining claims, mill or tunnel sites for which this waiver from payment of the maintenance fees is requested are:

CLAIM OR SITE NAME	BLM RECORDATION SERIAL NUMBER
1. Climax #1	AMC 34127 (913)
2. Climax #2	34128
3. Climax #3	34129
4. Climax #4	34130
5. Climax #5	34131
6. Climax #6	34132
7. Climax #7	34133
8. Climax #8	34134
9. Golden Age #5	34135
10.	

The owner(s) (claimants) of the above mining claims and sites are:

Max Alexander Azlin
(Owner's Name - Please Print)
4760 Carla Vista Dr.
(Owner's Mailing Address)

Max Alexander Azlin
(Owner's Signature)
Prescott Valley AZ. 86314
(City) (State) (Zip Code)

(Owner's Name - Please Print)

(Owner's Mailing Address)

(Owner's Signature)

(City) (State) (Zip Code)

(Owner's Name - Please Print)

(Owner's Mailing Address)

(Owner's Signature)

(City) (State) (Zip Code)

(Owner's Name - Please Print)

(Owner's Mailing Address)

(Owner's Signature)

(City) (State) (Zip Code)

INTEREST
SEP 05 2018
BY: BDS

RECEIVED
BLM STATE OFFICE
PHOENIX, ARIZONA
2018 AUG 21 PM 1:36

(Continued on page 2)

#4242946

(Owner's Name - Please Print)	(Owner's Signature)
(Owner's Mailing Address)	(City) (State) (Zip Code)
(Owner's Name - Please Print)	(Owner's Signature)
(Owner's Mailing Address)	(City) (State) (Zip Code)
(Owner's Name - Please Print)	(Owner's Signature)
(Owner's Mailing Address)	(City) (State) (Zip Code)
(Owner's Name - Please Print)	(Owner's Signature)
(Owner's Mailing Address)	(City) (State) (Zip Code)

18 U.S.C. 1001 and 43 U.S.C. 1212 make it a crime for any person knowingly and willfully to make to any department or agency of the United States any false, fictitious or fraudulent statements or representations as to any matter within its jurisdiction.

INSTRUCTIONS

1. This certification is made under the provisions of 43 U.S.C. § 1744 and 30 U.S.C. §28-28k and the regulations thereunder (43 CFR Part 3830).
2. The claimant(s) must fill in the dates in paragraph 1 for the beginning and ending of the assessment year for which this waiver is sought.
3. The claimant(s) must fill in the date in paragraph 2 for the beginning of the assessment year for which this waiver is sought.
4. All claim and site names and BLM serial numbers must be listed for the mining claims, mill sites, and tunnel sites for which the waiver is sought.
5. All owners of the mining claims, mill sites, and tunnel sites and their addresses must be given.
6. This waiver form must be signed by all the claimants or their designated agent, in original form. If an agent is designated, a notarized designation of agent, signed by all of the claimants with proper address given, must be submitted with this waiver.
7. This form must be filed no later than September 1st for the upcoming assessment year in the BLM State Office where the mining claims or sites are recorded, or the waiver cannot be granted by the BLM. (Example: To obtain a waiver for the assessment year 2012, which begins on September 1, 2011, you must qualify for and file for a waiver no later than September 1, 2011, in the proper BLM State Office.)
8. For all mining claims which require assessment work, you must record an affidavit of labor on or before the December 30th immediately following the filing of this waiver. For all other mining claims or sites waived, you must record a notice of intent to hold on or before the December 30th immediately following the filing of this waiver.
9. Mill and tunnel sites may also be listed on this waiver and be waived from payment of the maintenance fee. A notice of intent to hold for these sites is required to be filed by the December 30th following the filing of this waiver.

FOR OFFICIAL USE ONLY

UNITED STATES
DEPARTMENT OF THE INTERIOR
BUREAU OF LAND MANAGEMENT
MAINTENANCE FEE PAYMENT FORM
FOR PLACER MINING CLAIMS

AMC 68442

AMC 34127

Remitter Name: Max Alexander Azlin
 Mailing Address: 4760 Carla Vista Dr.
 City, State, Zip: Prescott Valley Az.
86314
 Check here if this is a change of address.

FOR COUNTY RECORDER'S USE

No. of claims _____
 Total due BLM \$ _____

- The maintenance fee may be paid by cash, check, money order, Bureau of Land Management (BLM) Declining Deposit Account, or credit card (VISA, American Express, Discover, or MasterCard). Payments must be remitted to the BLM State Office where your claim or site is recorded and received on or before September 1. If the payment is mailed, the envelope must be postmarked by a bona fide delivery service on or before September 1 and received at the proper BLM State Office within 15 calendar days after the due date. Payments may also be made by telephone using a credit card. A complete listing of BLM State Offices with their addresses and phone numbers can be found at <http://www.blm.gov>.
- The maintenance fee for the following claim(s) applies to the assessment year 2018.

CLAIM NAME	BLM SERIAL NO.	ACRES IN CLAIM	PAYMENT DUE TO THE BLM (See Instructions on Page 2)
<u>Climax #10 Group</u>	<u>Amc 68442</u>	<u>160 AC</u>	<u>\$1240.⁰⁰</u>
	<u>AC 782</u>		
	ENTERED AUG 28 2018		
	<u>FB</u>		

RECEIVED
BLM AZ STATE OFFICE
2018 AUG 21 P 1:37
PHOENIX, ARIZONA

Use a separate sheet for additional claim names, serial numbers, and claimant names and addresses.

#4242946

INSTRUCTIONS

1. This is an optional form that may be used to satisfy the requirements for the Bureau of Land Management (BLM) under the provisions of 43 U.S.C. §1744 and 30 U.S.C. §28f and the regulations thereunder (43 CFR part 3834). Since local and State laws may vary, you should contact your local and State agencies where the claims are located to ensure all applicable laws and requirements are satisfied.
2. This form should be used to pay the maintenance fee for placer mining claims only. To pay the maintenance fee for lode mining claims, mill sites or tunnel sites, use Form 3830-5.
3. Complete the section for the number of claims and the amount being remitted to the BLM.
4. Enter the year in paragraph 2 for the applicable assessment year.
5. List all mining claim names and the BLM serial number associated to the claim if the BLM has notified you what the serial number is. Every attempt should be made to include the current BLM serial number for each claim listed. List the acreage for each claim and the amount due based on the acreage. See the chart below for amounts due.
6. The maintenance fee for placer mining claims is paid for every 20 acres of the claim or portion thereof. When making a maintenance fee payment for your placer claim, you should make your payment in accordance with the following chart:

Number of acres in the claim	Maintenance Fee Payment Due Per Claim
<= 20 acres	\$155
> 20 acres but <= 40 acres	\$310
> 40 acres but <= 60 acres	\$465
> 60 acres but <= 80 acres	\$620
> 80 acres but <= 100 acres	\$775
> 100 acres but <= 120 acres	\$930
> 120 acres but <= 140 acres	\$1,085
> 140 acres but <= 160 acres	\$1,240
> 160 acres	Contact the BLM

Legend: > means greater than; < means less than; = means equal to

7. The name and current mailing addresses of the person paying the maintenance fee(s) should be listed at the top of the form. If this is a change of address for a claimant, that should also be noted.
8. If needed, an additional sheet can be used to continue listing claim names, BLM serial numbers, acres in claim, payment due or the name and current mailing address of additional claimants.
9. If paying by credit card, you must complete the following credit card information on page 4: (a) exact name on the face of the credit card; (b) amount paid; (c) type of card; (d) credit card number; (e) expiration date of the card; and (f) telephone number. You must also sign page 4 to show authorization to charge the credit card.

NOTICES

THE PRIVACY ACT and 43 CFR 2.48(d) require that you be furnished with the following information in connection with the information requested by this form.

AUTHORITY: 30 U.S.C. 28f and 43 CFR part 3834 permit collection of the information requested by this form.

PRINCIPAL PURPOSE: The BLM will use the information you provide to record the annual maintenance fee payment for the claims listed and to verify that payment has been made in accordance with 30 U.S.C. 28f and 43 CFR part 3834.

ROUTINE USES: The BLM will only disclose this information in accordance with the provisions at 43 CFR 2.56(b) and (c).

EFFECT OF NOT PROVIDING INFORMATION: Disclosure of the requested information is required by 30 U.S.C. 28f and 43 CFR part 3834 for claimants paying the annual maintenance fee. The use of this specific form when paying the maintenance fee is optional. However, when paying the maintenance fee, it is the requested information on this form that is required to be submitted along with the fee. Failure to submit all the required information will delay the BLM's processing of the information and may preclude the BLM's acceptance of the maintenance fee payment, which may result in forfeiture of the mining claim(s) by the claimant.

When Recorded Return Document U.

MAX Azlin
4760 Carla Vista Dr.
Prescott Valley AZ.
86314

AMC 34127

Check here is this is a change of address.

Telephone: 630 777 9645

E-mail address: _____

AC 480-PB
ENTERED AUG 28 2018

AFFIDAVIT OF PERFORMANCE OF ANNUAL WORK

RECEIVED
BLM AT STATE OFFICE
2018 AUG 21 P 1:36
PHOENIX, ARIZONA
BLM
Date
Stamp

1. State of Arizona, County of Yavapai ss:

2. I (Name) Max Alexander Azlin

3. Reside at (Address) 4760 Carla Vista Dr

City Prescott Valley County Yavapai

State Az Zip 86314 being duly sworn, depose and say that I am a citizen of the United States, more than eighteen years of age, and that all of the facts set forth in this affidavit, subject to the provisions and penalties of 18 U.S.C. 1001 pertaining to the filing of false, fictitious, or fraudulent statements with the United States, are true and correct according to the best of my knowledge, information and belief.

4. Owner's name and address (If not shown in Items 1-3 above). _____

5. That I am personally acquainted with the mining claim(s). The work and improvements were made by and at the expense of the owner(s) of said claim(s). Said contiguous group of claims, listed on this document, are situated in the Weaver (optional) Mining District; Yavapai County, Arizona.

Line No.	AMC NUMBER	CLAIM/SITE NAME	COUNTY RECORDER DATA (If available)	TWP	RNG	SEC
1	34127	Climax # 1	Book - Page 140 - 237	12 N	3 W	1 W 2
2	34128	Climax # 2	140 - 238	12 N	3 W	1 N W
3	34129	Climax # 3	140 - 239	12 N	3 W	1 N W
4	34130	Climax # 4	140 - 240	12 N 12.2 N	3 W	1 N W 36 5 W
5	34131	Climax # 5	140 - 241	12 N 12.2 N	3 W	1 N 2 36 5 2
6	34132	Climax # 6	140 - 242	12.	3 W	1 N 2

RECEIVED
BLM AZ STATE OFFICE
PHOENIX, ARIZONA
2018 AUG 21 P 1:38
BLM
Date
Stamp

Book - Page

7	34133	Climax # 7	140	243	12N	3W	1 All
8	34134	Climax # 8	140	244	12N	3W	1 S2
9	34135	Golden Age #5	147	198	12N	3W	1 NE
10							

6. That between the dates starting at 12 o'clock noon on September 1, 20 18 and ending at 12 o'clock noon on September 1, 20 19 at least \$ 1500.00 dollars worth of work and improvements were done and performed upon said claim(s) or upon one or more of a contiguous group of claims for the benefit of all, wholly or partly outside of a contiguous group of claims for the benefit of all, not including the location work.

7. That the following persons were employed to perform the work and improvements described herein: _____

Jim Burns, Steve Burns + Max Azlin

8. That the work and improvements performed were: Road Repair

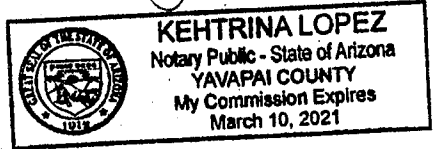
9. Dated: 8-16-2018 Signature: Max Alexander Azlin

SUBSCRIBED AND SWORN TO before me, a Notary Public, this 16th day of Aug 20 18

By: MAX Alexander Azlin

Notary Public [Signature]

My Commission Expires March 10, 2021



Bureau of Land Management
Arizona State Office
www.blm.gov/az

No. of Claims: _____ x \$10 = _____
 Check No.: _____ Init. _____
 Receipt No.: 4242946
 For BLM Use Only

Form: MCF108
Revised July 2014
Page 2 of 2

United States Department of the Interior
Bureau of Land Management
 DIV OF LANDS, MINRLS & ENERGY
 ONE N CENTRAL AVE
 PHOENIX, AZ 85004 -4427
 Phone: 602-417-9200

Receipt

No: 4242946

Transaction #: 4358378	
Date of Transaction: 08/23/2018	
ENTERED AUG 28 2018	
CUSTOMER: AC 480 & AC 782	
MAX ALEXANDER AZLIN 4760 N CARLA VISTA DR PRESCOTT VALLEY, AZ 86314-7107 US	

LINE #	QTY	DESCRIPTION	REMARKS	UNIT PRICE	TOTAL
1	1.00	LOCATABLE MINERALS / MINING CLAIMS-NOT NEW-UNADJUD, ONE AUTH NO. ONLY / MINING CLAIM MONEY RECEIVED CASES: AMC68442/\$1330.00	Ac, 782 MAINT 2019/1 POL 2018/9 WAV Ac 480 PB	- n/a -	1330.00
TOTAL:					\$1,330.00

PAYMENT INFORMATION			
1	AMOUNT:	90.00	POSTMARKED: N/A
	TYPE:	CHECK	RECEIVED: 08/21/2018
	CHECK NO:	17-798893505	
	NAME:	AZLIN, MAX ALEXANDER 4760 N CARLA VISTA DR PRESCOTT VALLEY AZ 86314-7107 US	
2	AMOUNT:	500.00	POSTMARKED: N/A
	TYPE:	CHECK	RECEIVED: 08/21/2018
	CHECK NO:	17-798893506	
	NAME:	AZLIN, MAX ALEXANDER 4760 N CARLA VISTA DR PRESCOTT VALLEY AZ 86314-7107 US	
3	AMOUNT:	500.00	POSTMARKED: N/A
	TYPE:	CHECK	RECEIVED: 08/21/2018
	CHECK NO:	17-798893507	
	NAME:		

		AZLIN, MAX ALEXANDER 4760 N CARLA VISTA DR PRESCOTT VALLEY AZ 86314-7107 US	
4	AMOUNT:	240.00	POSTMARKED: N/A
	TYPE:	CHECK	RECEIVED: 08/21/2018
	CHECK NO:	17-798893508	
	NAME:	AZLIN, MAX ALEXANDER 4760 N CARLA VISTA DR PRESCOTT VALLEY AZ 86314-7107 US	

REMARKS

This receipt was generated by the automated BLM Collections and Billing System and is a paper representation of a portion of the official electronic record contained therein.

MAX Azlin
4760 Carla Vista Dr.
Prescott Valley, Az.
86314

United States Department of the Interior
Bureau of Land Management
Div of Lands, Minerals, + energy
One N. Central Ave.
Phoenix Az 85004 - 4421

PHOENIX AZ 852

16 AUG 2018 PM 10L



PHOENIX, ARIZONA

2018 AUG 21 P 1:36

RECEIVED
BLM AZ STATE OFFICE

UNITED STATES
DEPARTMENT OF THE INTERIOR
BUREAU OF LAND MANAGEMENT
**MAINTENANCE FEE PAYMENT FORM
FOR PLACER MINING CLAIMS**

AMC 68442

AMC 34127

Remitter Name: MAX Alexander Azlin
Mailing Address: 4760 Carla Vista Dr.
City, State, Zip: Prescott Valley Az. 86314

Check here if this is a change of address.

FOR COUNTY RECORDER'S USE

No. of claims 1
Total due BLM \$ 1240.00

- The maintenance fee may be paid by cash, check, money order, Bureau of Land Management (BLM) Declining Deposit Account, or credit card (VISA, American Express, Discover, or MasterCard). Payments must be remitted to the BLM State Office where your claim or site is recorded and received on or before September 1. If the payment is mailed, the envelope must be postmarked by a bona fide delivery service on or before September 1 and received at the proper BLM State Office within 15 calendar days after the due date. Payments may also be made by telephone using a credit card. A complete listing of BLM State Offices with their addresses and phone numbers can be found at <http://www.blm.gov>.
- The maintenance fee for the following claim(s) applies to the assessment year 2017.

CLAIM NAME	BLM SERIAL NO.	ACRES IN CLAIM	PAYMENT DUE TO THE BLM (See Instructions on Page 2)
<u>Climax #10 Group</u>	<u>68442</u>	<u>160 AC.</u>	<u>\$1240.00</u>

RECEIVED
BLM AZ STATE OFFICE
2017 AUG 29 A 8:11
PHOENIX, ARIZONA

Use a separate sheet for additional claim names, serial numbers, and claimant names and addresses.

3940316
AT 9/12/17

INSTRUCTIONS

1. This is an optional form that may be used to satisfy the requirements for the Bureau of Land Management (BLM) under the provisions of 43 U.S.C. §1744 and 30 U.S.C. §28f and the regulations thereunder (43 CFR part 3834). Since local and State laws may vary, you should contact your local and State agencies where the claims are located to ensure all applicable laws and requirements are satisfied.
2. This form should be used to pay the maintenance fee for placer mining claims only. To pay the maintenance fee for lode mining claims, mill sites or tunnel sites, use Form 3830-5.
3. Complete the section for the number of claims and the amount being remitted to the BLM.
4. Enter the year in paragraph 2 for the applicable assessment year.
5. List all mining claim names and the BLM serial number associated to the claim if the BLM has notified you what the serial number is. Every attempt should be made to include the current BLM serial number for each claim listed. List the acreage for each claim and the amount due based on the acreage. See the chart below for amounts due.
6. The maintenance fee for placer mining claims is paid for every 20 acres of the claim or portion thereof. When making a maintenance fee payment for your placer claim, you should make your payment in accordance with the following chart:

Number of acres in the claim	Maintenance Fee Payment Due Per Claim
≤ 20 acres	\$155
> 20 acres but ≤ 40 acres	\$310
> 40 acres but ≤ 60 acres	\$465
> 60 acres but ≤ 80 acres	\$620
> 80 acres but ≤ 100 acres	\$775
> 100 acres but ≤ 120 acres	\$930
> 120 acres but ≤ 140 acres	\$1,085
> 140 acres but ≤ 160 acres	\$1,240
> 160 acres	Contact the BLM

Legend: > means greater than; < means less than; = means equal to

7. The name and current mailing addresses of the person paying the maintenance fee(s) should be listed at the top of the form. If this is a change of address for a claimant, that should also be noted.
8. If needed, an additional sheet can be used to continue listing claim names, BLM serial numbers, acres in claim, payment due or the name and current mailing address of additional claimants.
9. If paying by credit card, you must complete the following credit card information on page 4: (a) exact name on the face of the credit card; (b) amount paid; (c) type of card; (d) credit card number; (e) expiration date of the card; and (f) telephone number. You must also sign page 4 to show authorization to charge the credit card.

NOTICES

THE PRIVACY ACT and 43 CFR 2.48(d) require that you be furnished with the following information in connection with the information requested by this form.

AUTHORITY: 30 U.S.C. 28f and 43 CFR part 3834 permit collection of the information requested by this form.

PRINCIPAL PURPOSE: The BLM will use the information you provide to record the annual maintenance fee payment for the claims listed and to verify that payment has been made in accordance with 30 U.S.C. 28f and 43 CFR part 3834.

ROUTINE USES: The BLM will only disclose this information in accordance with the provisions at 43 CFR 2.56(b) and (c).

EFFECT OF NOT PROVIDING INFORMATION: Disclosure of the requested information is required by 30 U.S.C. 28f and 43 CFR part 3834 for claimants paying the annual maintenance fee. The use of this specific form when paying the maintenance fee is optional. However, when paying the maintenance fee, it is the requested information on this form that is required to be submitted along with the fee. Failure to submit all the required information will delay the BLM's processing of the information and may preclude the BLM's acceptance of the maintenance fee payment, which may result in forfeiture of the mining claim(s) by the claimant.

RECEIVED
 BUREAU OF LAND MANAGEMENT
 DENVER, COLORADO
 JUN 29 8:11 AM '94

When Recorded Return Document to:

MAX Azlin
4760 Carla Vista Dr.
Prescott Valley Az.
86314

Check here is this is a change of address.

Telephone: 630-777-9645

E-mail address: _____

AFFIDAVIT OF PERFORMANCE OF ANNUAL WORK

1. State of Arizona, County of YAVAPAI ss:

2. I (Name) Max Alexander Azlin

3. Reside at (Address) 4760 Carla Vista Drive

City Prescott Valley County Yavapai

State AZ Zip 86314 being duly sworn, depose and say that I am a citizen of the United States, more than eighteen years of age, and that all of the facts set forth in this affidavit, subject to the provisions and penalties of 18 U.S.C. 1001 pertaining to the filing of false, fictitious, or fraudulent statements with the United States, are true and correct according to the best of my knowledge, information and belief.

4. Owner's name and address (if not shown in Items 1-3 above). _____

RECEIVED
BLM AZ STATE OFFICE
2017 AUG 29 A 8 11
PHOENIX, ARIZONA
BLM
Date
Stamp

5. That I am personally acquainted with the mining claim(s). The work and improvements were made by and at the expense of the owner(s) of said claim(s). Said contiguous group of claims, listed on this document, are situated in the

WEAVER (optional) Mining District; Yavapai County, Arizona.

Line No.	AMC NUMBER	CLAIM/SITE NAME	COUNTY RECORDER DATA (If available)	TWP	RNG	SEC
1	34127	Climax #1	Book - Page 140 - 237	12N	3W	1W2
2	34128	Climax #2	140 238	12N	3W	1NW
3	34129	Climax #3	140 239	12N	3W	1NW
4	34130	Climax #4	140 240	12N 12,2N	3W	1NW 365W
5	34131	Climax #5	140 241	12N 12,2N	3W	1N2 3652
6	34132	Climax #6	140 242	12N	3W	1N2

AT 9/2/17

RECEIVED
BLM AZ STATE OFFICE
2017 AUG 29 A 8
PHOENIX, ARIZONA

			Book	Page			
7	34133	Climax # 7	140	243	12N	3W	T ALL
8	34134	Climax # 8	140	244	12N	3W	152
9	34135	Golden Age #5	147	198	12N	3W	1NE
10							

6. That between the dates starting at 12 o'clock noon on September 1, 20 17 and ending at 12 o'clock noon on September 1, 20 18 at least \$ 1500.00 dollars worth of work and improvements were done and performed upon said claim(s) or upon one or more of a contiguous group of claims for the benefit of all, wholly or partly outside of a contiguous group of claims for the benefit of all, not including the location work.

7. That the following persons were employed to perform the work and improvements described herein: _____
Jim Burns, Steve Burns, + Max Glin

8. That the work and improvements performed were: road repair


9. Dated: 8-25-17 Signature: Max Alexander Glin

SUBSCRIBED AND SWORN TO before me, a Notary Public, this 25th day of August 20 17

By: MAX AZIIN AZDL

Notary Public Danielle Delaney

My Commission Expires March 14, 2021



Bureau of Land Management
Arizona State Office
www.blm.gov/az

No. of Claims: _____ x \$10 = _____
Check No.: _____ Init. _____
Receipt No.: _____
For BLM Use Only

Form: MCF108
Revised July 2014
Page 2 of 2

UNITED STATES
DEPARTMENT OF THE INTERIOR
BUREAU OF LAND MANAGEMENT

MAINTENANCE FEE WAIVER CERTIFICATION

SEE INSTRUCTIONS ON PAGE 2

559
4/10/17

FORM APPROVED
OMB NO. 1004-0114
Expires: January 31, 2020

AMC 34127

- This small miner waiver is filed for the assessment year beginning on September 1, 2017 and ending on September 1, 2018.
- The undersigned and all related parties owned ten or fewer mining claims, mill, or tunnel sites located and maintained on Federal lands in the United States of America on September 1, 2017.
- The undersigned have performed the assessment work required by law for each mining claim listed prior to filing this waiver and understand that by filing this form, the undersigned must file an affidavit of assessment work with the Bureau of Land Management (BLM) by the December 30th following the filing of this waiver.
- The undersigned understand that if the assessment work obligation has not yet come due under 30 U.S.C. 28 (for those claims in their first assessment year only), a notice of intent to hold reciting this condition must be recorded by the December 30th following the filing of this waiver.
- The undersigned understand that mill and tunnel sites may also be listed on this waiver and be waived from payment of the maintenance fee, and that a notice of intent to hold for these sites is required to be filed with the BLM by the December 30th following the filing of this waiver.
- The undersigned understand and acknowledge that pursuant to 43 U.S.C. 1212 and 18 U.S.C. 1001, the filing or recording of a false, fictitious, or fraudulent document with the BLM may result in a fine of up to \$250,000, a prison term not to exceed five years, or both.
- The mining claims, mill or tunnel sites for which this waiver from payment of the maintenance fees is requested are:

CLAIM OR SITE NAME			BLM RECORDATION SERIAL NUMBER		
1.	Climax #1	AMC 34127	140	-	237
2.	Climax #2	34128	140	-	238
3.	Climax #3	34129	140	-	239
4.	Climax #4	34130	140	-	240
5.	Climax #5	34131	140	-	241
6.	Climax #6	34132	140	-	242
7.	Climax #7	34133	140	-	243
8.	Climax #8	34134	140	-	244
9.	Golden Age #5	34135	147	-	198
10.					

The owner(s) (claimants) of the above mining claims and sites are:

MAX Alexander Azlin

(Owner's Name - Please Print)

4760 Carla Vista

(Owner's Mailing Address)

Max Alexander Azlin

(Owner's Signature)

Prescott Valley

(City)

Az.

(State)

86314

(Zip Code)

(Owner's Name - Please Print)

(Owner's Mailing Address)

(Owner's Name - Please Print)

(Owner's Mailing Address)

(Owner's Name - Please Print)

(Owner's Mailing Address)

(Owner's Signature)

(City)

(Owner's Signature)

(City)

(Owner's Signature)

(City)

(State)

(State)

(State)

(Zip Code)

(Zip Code)

(Zip Code)

ENTERED
AC 483
SEP 20 2017
BY: PB

RECEIVED
BLM AZ STATE OFFICE
2017 AUG 29 A 8:12
PHOENIX, ARIZONA

(Continued on page 2)

NW effect
10 ct

(Owner's Name - Please Print)	(Owner's Signature)		
(Owner's Mailing Address)	(City)	(State)	(Zip Code)
(Owner's Name - Please Print)	(Owner's Signature)		
(Owner's Mailing Address)	(City)	(State)	(Zip Code)
(Owner's Name - Please Print)	(Owner's Signature)		
(Owner's Mailing Address)	(City)	(State)	(Zip Code)
(Owner's Name - Please Print)	(Owner's Signature)		
(Owner's Mailing Address)	(City)	(State)	(Zip Code)

18 U.S.C. 1001 and 43 U.S.C. 1212 make it a crime for any person knowingly and willfully to make to any department or agency of the United States any false, fictitious or fraudulent statements or representations as to any matter within its jurisdiction.

INSTRUCTIONS

1. This certification is made under the provisions of 43 U.S.C. § 1744 and 30 U.S.C. §28-28k and the regulations thereunder (43 CFR Part 3830).
2. The claimant(s) must fill in the dates in paragraph 1 for the beginning and ending of the assessment year for which this waiver is sought.
3. The claimant(s) must fill in the date in paragraph 2 for the beginning of the assessment year for which this waiver is sought.
4. All claim and site names and BLM serial numbers must be listed for the mining claims, mill sites, and tunnel sites for which the waiver is sought.
5. All owners of the mining claims, mill sites, and tunnel sites and their addresses must be given.
6. This waiver form must be signed by all the claimants or their designated agent, in original form. If an agent is designated, a notarized designation of agent, signed by all of the claimants with proper address given, must be submitted with this waiver.
7. This form must be filed no later than September 1st for the upcoming assessment year in the BLM State Office where the mining claims or sites are recorded, or the waiver cannot be granted by the BLM. (Example: To obtain a waiver for the assessment year 2012, which begins on September 1, 2011, you must qualify for and file for a waiver no later than September 1, 2011, in the proper BLM State Office.)
8. For all mining claims which require assessment work, you must record an affidavit of labor on or before the December 30th immediately following the filing of this waiver. For all other mining claims or sites waived, you must record a notice of intent to hold on or before the December 30th immediately following the filing of this waiver.
9. Mill and tunnel sites may also be listed on this waiver and be waived from payment of the maintenance fee. A notice of intent to hold for these sites is required to be filed by the December 30th following the filing of this waiver.

SEP 5 0 5075

FOR OFFICIAL USE ONLY

RECEIVED

BLM AZ STATE OFFICE

2011 AUG 29 A 8:12

PHOENIX ARIZONA

MAX Azlin
4760 Carla Vista Dr.
Prescott Valley Az

RECEIVED
BLM AZ STATE OFFICE

2017 AUG 29 A 8:11
86314
PHOENIX, ARIZONA

United States
Department of the Interior
Bureau of Land Management
Arizona State Office
One North Central Avenue
Suite 300

Phoenix Arizona

PHOENIX AZ 852
25 AUG 2017 PM 9 L



85004-442700 85004

United States Department of the Interior
Bureau of Land Management
 DIV OF LANDS, MINRLS & ENERGY
 ONE N CENTRAL AVE
 PHOENIX, AZ 85004 -4427
 Phone: 602-417-9200

Receipt

No: 3966316

Transaction #: 4076199	
Date of Transaction: 08/30/2017	
CUSTOMER:	
MAX ALEXANDER AZLIN 4760 N CARLA VISTA DR PRESCOTT VALLEY, AZ 86314-7107 US	

LINE #	QTY	DESCRIPTION	REMARKS	UNIT PRICE	TOTAL
1	1.00	LOCATABLE MINERALS / MINING CLAIMS-NOT NEW-UNADJUD, ONE AUTH NO. ONLY / MINING CLAIM MONEY RECEIVED CASES: AMC68442/\$1330.00	MAINT 2018/1 POL 2017/9 WAV	- n/a -	1330.00
TOTAL:					\$1,330.00

PAYMENT INFORMATION					
1	AMOUNT:	90.00	POSTMARKED:	08/25/2017	
	TYPE:	CHECK	RECEIVED:	08/29/2017	
	CHECK NO:	17637976853			
	NAME:	AZLIN, MAX ALEXANDER 4760 N CARLA VISTA DR PRESCOTT VALLEY AZ 86314-7107 US			
2	AMOUNT:	500.00	POSTMARKED:	08/25/2017	
	TYPE:	CHECK	RECEIVED:	08/29/2017	
	CHECK NO:	17637976854			
	NAME:	AZLIN, MAX ALEXANDER 4760 N CARLA VISTA DR PRESCOTT VALLEY AZ 86314-7107 US			
3	AMOUNT:	500.00	POSTMARKED:	08/25/2017	
	TYPE:	CHECK	RECEIVED:	08/29/2017	
	CHECK NO:	17637976855			
	NAME:	AZLIN, MAX ALEXANDER 4760 N CARLA VISTA DR PRESCOTT VALLEY AZ 86314-7107 US			

4	AMOUNT:	240.00	POSTMARKED:	08/25/2017
	TYPE:	CHECK	RECEIVED:	08/29/2017
	CHECK NO:	17637976856		
	NAME:	AZLIN, MAX ALEXANDER 4760 N CARLA VISTA DR PRESCOTT VALLEY AZ 86314-7107 US		

REMARKS

This receipt was generated by the automated BLM Collections and Billing System and is a paper representation of a portion of the official electronic record contained therein.

**DEPARTMENT OF THE INTERIOR
BUREAU OF LAND MANAGEMENT
MINING CLAIMS**

Run Date/Time: 09/19/2017 07:14 AM

(LIVE) Serial Register Page

Page 1 of 2

01 10-21-1976;090STAT0090;43USC1744
Case Type 384201: PLACER CLAIM
Claim Name: CLIMAX NO 10 GROUP
Commodity :
Case Disposition: ACTIVE
Required Maintenance Fee: \$1,240.00

Total Acres
160.000

Serial Number
AMC68442
Lead File Number
AMC68442

Name & Address				Int Rel
AZLIN MAX	4760 N CARLA VISTA DR	PRESCOTT VALLEY, AZ 86314-7107	CLAIMANT	
WALTER MARGARET	4422 N 18TH PL	PHOENIX, AZ 85016-5406	CLAIMANT	
WALTER C B	4422 N 18TH PL	PHOENIX, AZ 85016-5406	CLAIMANT	

Mer Twp	Rng	Sec	Quadrant	District/Field Office	County	
14	0120N	0030W	001	NW ,SW	HASSAYAMPA FO	YAVAPAI

Act Date	Code	Action	Action Remarks	Receipt Number
12/11/1965	403	LOCATION DATE		
10/01/1979	395	RECORDATION NOTICE RECD		
08/29/2017	782	MAINTENANCE FEE PAYMENT	2018;\$1240 ✓	3966316
08/26/2016	782	MAINTENANCE FEE PAYMENT	2017;\$1240	3644629
09/01/2015	782	MAINTENANCE FEE PAYMENT	2016;\$1240	3385061
09/02/2014	782	MAINTENANCE FEE PAYMENT	2015;\$1240	3121825
08/20/2013	682	MAINTENANCE FEE/\$140	2014;\$1120	2860609
08/28/2012	682	MAINTENANCE FEE/\$140	2013;\$140	2643687
10/03/2011	682	MAINTENANCE FEE/\$140	2012	2445732
08/24/2011	480	EVID OF ASSMT FILED	2011	2413739
08/31/2010	483	SMALL MINER CERT FILED	2011	
08/31/2010	480	EVID OF ASSMT FILED	2010	2205105
09/01/2009	582	MAINTENANCE FEE/\$125	2010	1995572
08/12/2008	582	MAINTENANCE FEE/\$125	2009	1759237
09/01/2007	582	MAINTENANCE FEE/\$125	2008	1561277
08/31/2006	582	MAINTENANCE FEE/\$125	2007	1354978
08/15/2005	582	MAINTENANCE FEE/\$125	2006	1132211
08/11/2004	582	MAINTENANCE FEE/\$125	2005	926226
08/15/2003	482	MAINTENANCE FEE/\$100	2004	731109
07/29/2002	482	MAINTENANCE FEE/\$100	2003	529949
06/14/2001	482	MAINTENANCE FEE/\$100	2002	323225
08/01/2000	482	MAINTENANCE FEE/\$100	2001	160413
07/02/1999	482	MAINTENANCE FEE/\$100	2000	
08/05/1998	482	MAINTENANCE FEE/\$100	1999	
08/06/1997	482	MAINTENANCE FEE/\$100	1998	
07/02/1996	482	MAINTENANCE FEE/\$100	1997	
07/06/1995	482	MAINTENANCE FEE/\$100	1996	
07/11/1994	482	MAINTENANCE FEE/\$100	1995	
08/23/1993	482	MAINTENANCE FEE/\$100	1994	
08/23/1993	482	MAINTENANCE FEE/\$100	1993	
11/05/1992	480	EVID OF ASSMT FILED	1992	

**NO WARRANTY IS MADE BY BLM
FOR USE OF THE DATA FOR
PURPOSES NOT INTENDED BY BLM**

DEPARTMENT OF THE INTERIOR
UREAU OF LAND MANAGEMENT
MINING CLAIMS

Run Date/Time: 09/19/2017 07:14 AM

(LIVE) Serial Register Page

Page 2 of 2

01/15/2013	685	ADDL MAINTENANCE FEE	2013;\$980	2724250
08/24/2011	486	UNACCEPTABLE WAIVER	2012	
11/03/2009	399	CURABLE \$15 MAINT FEE	2010	2029477
03/13/2001	396	TRF OF INTEREST FILED	TRUFFA ANN	323225
03/13/2001	396	TRF OF INTEREST FILED	TRUFFA JOHN	323225
03/13/2001	396	TRF OF INTEREST FILED	TRUFFA CYNTHIA	323225
03/13/2001	396	TRF OF INTEREST FILED	TRUFFA RONALD	323225
09/26/1988	669	LAND STATUS CHECKED		
12/23/1982	635	AMENDED LOCATION FILED		
10/01/1979	501	ACCT ADV IN LEAD FILE	AMC68442;	
06/07/1966	635	AMENDED LOCATION FILED	0;399;528	
01/03/1966	404	COUNTY RECORDATION	0;384;907	

Line Nr Remarks

NO WARRANTY IS MADE BY BLM
FOR USE OF THE DATA FOR
PURPOSES NOT INTENDED BY BLM

DEPARTMENT OF THE INTERIOR
BUREAU OF LAND MANAGEMENT
MINING CLAIMS

MC Customer Information - With Serial No. and Claim Name
ACTIVE CLAIMS

Admin State: AZ

Geo State: AZ

AZLIN MAX
4760 N CARLA VISTA DR
PRESCOTT VALLEY, AZ 86314-7107

CUSTOMER ID: 4095

<u>Serial No.</u>	<u>Claim Name/Number</u>	<u>Lead Serial No.</u>	<u>Disposition</u>
AMC34127 ✓	CLIMAX #1	AMC34127 ✓	ACTIVE
AMC34128 ✓	CLIMAX #2	AMC34127	ACTIVE
AMC34129 ✓	CLIMAX #3	AMC34127	ACTIVE
AMC34130 ✓	CLIMAX #4	AMC34127	ACTIVE
AMC34131 ✓	CLIMAX #5	AMC34127	ACTIVE
AMC34132 ✓	CLIMAX #6	AMC34127	ACTIVE
AMC34133 ✓	CLIMAX #7	AMC34127	ACTIVE
AMC34134 ✓	CLIMAX #8	AMC34127	ACTIVE
AMC34135 ✓	GOLDEN AGE NO 5	AMC34127	ACTIVE
→ AMC68442	CLIMAX NO 10 GROUP <i>pd fee</i>	AMC68442 ✓	ACTIVE

Number of ACTIVE cases: 10

AZLIN NICOLAS J
PO BOX 873
MAUD, OK 74854-0873

CUSTOMER ID: 2328792

<u>Serial No.</u>	<u>Claim Name/Number</u>	<u>Lead Serial No.</u>	<u>Disposition</u>
AMC34122	EVA K	AMC34122	ACTIVE
AMC34123	PLUTO	AMC34122	ACTIVE
AMC34124	VIVIAN B	AMC34122	ACTIVE
AMC34125	LOIS H	AMC34122	ACTIVE
AMC34126	A SQUARE	AMC34122	ACTIVE
AMC84666	RHONDA-VERONICA	AMC84653	ACTIVE

Number of ACTIVE cases: 6

UNITED STATES
DEPARTMENT OF THE INTERIOR
BUREAU OF LAND MANAGEMENT

489

AJA

MAINTENANCE FEE WAIVER CERTIFICATION

FORM APPROVED
OMB NO. 1004-0114
Expires: October 31, 2016

34127

SEE INSTRUCTIONS ON PAGE 2

- This small miner waiver is filed for the assessment year beginning on September 1, 2016 and ending on September 1, 2017.
- The undersigned and all related parties owned ten or fewer mining claims, mill, or tunnel sites located and maintained on Federal lands in the United States of America on September 1, 2016.
- The undersigned have performed the assessment work required by law for each mining claim listed prior to filing this waiver and understand that by filing this form, the undersigned must file an affidavit of assessment work with the Bureau of Land Management (BLM) by the December 30th following the filing of this waiver.
- The undersigned understand that if the assessment work obligation has not yet come due under 30 U.S.C. 28 (for those claims in their first assessment year only), a notice of intent to hold reciting this condition must be recorded by the December 30th following the filing of this waiver.
- The undersigned understand that mill and tunnel sites may also be listed on this waiver and be waived from payment of the maintenance fee, and that a notice of intent to hold for these sites is required to be filed with the BLM by the December 30th following the filing of this waiver.
- The undersigned understand and acknowledge that pursuant to 43 U.S.C. 1212 and 18 U.S.C. 1001, the filing or recording of a false, fictitious, or fraudulent document with the BLM may result in a fine of up to \$250,000, a prison term not to exceed five years, or both.
- The mining claims, mill or tunnel sites for which this waiver from payment of the maintenance fees is requested are:

CLAIM OR SITE NAME	BLM RECORDATION SERIAL NUMBER
1. Climax # 1	AMC # 34127 ✓
2. Climax # 2	" 34128
3. Climax # 3	" 34129
4. Climax # 4	" 34130
5. Climax # 5	" 34131
6. Climax # 6	" 34132
7. Climax # 7	" 34133
8. Climax # 8	" 34134
9. Golden Age # 5	" 34135
10.	

The owner(s) (claimants) of the above mining claims and sites are:

Max Alexander Azlin
(Owner's Name - Please Print)
4760 Carla Vista
(Owner's Mailing Address)

Max Alexander Azlin
(Owner's Signature)
Prescott Valley Az 86314
(City) (State) (Zip Code)

(Owner's Name - Please Print)

(Owner's Signature)

(Owner's Mailing Address)

(City) (State) (Zip Code)

(Owner's Name - Please Print)

(Owner's Signature)

(Owner's Mailing Address)

(City) (State) (Zip Code)

(Owner's Name - Please Print)

(Owner's Signature)

(Owner's Mailing Address)

(City) (State) (Zip Code)

ENTERED
489
SEP 08 2016
BY: *[Signature]*

RECEIVED
BLM AT STATE OFFICE
2016 AUG 26 P 2:15
PHOENIX, ARIZONA

www

(Owner's Name - Please Print)	(Owner's Signature)
(Owner's Mailing Address)	(City) (State) (Zip Code)
(Owner's Name - Please Print)	(Owner's Signature)
(Owner's Mailing Address)	(City) (State) (Zip Code)
(Owner's Name - Please Print)	(Owner's Signature)
(Owner's Mailing Address)	(City) (State) (Zip Code)
(Owner's Name - Please Print)	(Owner's Signature)
(Owner's Mailing Address)	(City) (State) (Zip Code)

RECEIVED
 BLM AZ STATE OFFICE
 2011 AUG 26 P 2:16
 PHOENIX, ARIZONA

18 U.S.C. 1001 and 43 U.S.C. 1212 make it a crime for any person knowingly and willfully to make to any department or agency of the United States any false, fictitious or fraudulent statements or representations as to any matter within its jurisdiction.

INSTRUCTIONS

1. This certification is made under the provisions of 43 U.S.C. § 1744 and 30 U.S.C. §28-28k and the regulations thereunder (43 CFR Part 3830).
2. The claimant(s) must fill in the dates in paragraph 1 for the beginning and ending of the assessment year for which this waiver is sought.
3. The claimant(s) must fill in the date in paragraph 2 for the beginning of the assessment year for which this waiver is sought.
4. All claim and site names and BLM serial numbers must be listed for the mining claims, mill sites, and tunnel sites for which the waiver is sought.
5. All owners of the mining claims, mill sites, and tunnel sites and their addresses must be given.
6. This waiver form must be signed by all the claimants or their designated agent, in original form. If an agent is designated, a notarized designation of agent, signed by all of the claimants with proper address given, must be submitted with this waiver.
7. This form must be filed no later than September 1st for the upcoming assessment year in the BLM State Office where the mining claims or sites are recorded, or the waiver cannot be granted by the BLM. (Example: To obtain a waiver for the assessment year 2012, which begins on September 1, 2011, you must qualify for and file for a waiver no later than September 1, 2011, in the proper BLM State Office.)
8. For all mining claims which require assessment work, you must record an affidavit of labor on or before the December 30th immediately following the filing of this waiver. For all other mining claims or sites waived, you must record a notice of intent to hold on or before the December 30th immediately following the filing of this waiver.
9. Mill and tunnel sites may also be listed on this waiver and be waived from payment of the maintenance fee. A notice of intent to hold for these sites is required to be filed by the December 30th following the filing of this waiver.

RECEIVED
 BLM AZ STATE OFFICE
 2011 AUG 26 P 5:12
 PHOENIX, ARIZONA

FOR OFFICIAL USE ONLY

AFFIDAVIT OF ANNUAL ASSESSMENT WORK

34127

WHEN RECORDED, MAIL DOCUMENT TO:

NAME: MAX Alexander Azlin

ADDRESS: 4760 Carla Vista

CITY, STATE, ZIP: Prescott Valley 88314

FOR COUNTY RECORDER'S USE

No. of Claims 9
x \$10/claim
Total due BLM \$ 90.00

TO ALL WHOM IT MAY CONCERN:

1. The undersigned certifies that at least \$100 per claim was expended for development, labor and improvements, or equivalent value added, as the annual assessment work for the assessment year ending September 1, 2017 for the following contiguous unpatented mining claim(s), located in the County of YAVAPAI, in the State of ARIZONA.

BLM Serial No.	Name of Claim	Tp	Rg	Sec	Mer	County Recordation Book and Page No.	Date
		Example: 13N 5E 14 MDM					
AMC34127	Climax #1	12N	3W	1W2		140 / 237	1933
" 34128	Climax #2	12N	3W	1NW		140 / 238	1933
" 34129	Climax #3	12N	3W	1NW		140 / 239	1933
" 34130	Climax #4	12N 12.2N	3W	1NW 36SW		140 / 240	1933
" 34131	Climax #5	12N 12.2N	3W	1N2 36S2		140 / 241	1933
" 34132	Climax #6	12N	3W	1N2		140 / 242	1933
" 34133	Climax #7	12N	3W	1All		140 / 243	1933
" 34134	Climax #8	12N	3W	1S2		140 / 244	1933
" 34135	Golden Age #5	12N	3W	1NE		147 / 198	1938

PHOENIX, ARIZONA

(Continued on page 2)

RECEIVED
BLM AZ STATE OFFICE
2016 AUG 26 P 2:15

RECEIPT # 3644625

2. Type of labor and improvements (specify what was done and give the total value for that labor and improvement to show at least \$100 for each claim). If a geological, geochemical, or geophysical survey was performed, as per 30 U.S.C. 28-1, reference the title of the report of survey, give cost and date of the survey and report, and indicate it was filed with the County Recorder:

Description of Work Performed	Value of Work Performed	Date Work Was Performed
road repair	\$1500.00	7-28-2016

3. Name and mailing address of each person who performed the labor and improvements:

Name (please print)

MAX AZLIN
 Jim Burns

Current Mailing Address (please print)

4760 Carla Vista Prescott Valley 86314
 4760 Carla Vista Prescott Valley 86314

4. Name and mailing address of each person who holds and claims the subject mining claim(s) for the valuable minerals contained therein. Be sure to indicate if there is a change of address:

Name (please print)

Max A. Azlin

Current Mailing Address (please print)

4760 Carla Vista Prescott Valley 86314

RECEIVED
 BLM AZ STATE OFFICE
 2016 AUG 26 12:25 PM
 PHOENIX, ARIZONA

5. The undersigned testifies that on the date of 8-24 2016, all monuments required by law were erected upon the subject claim(s), and all notices required by law were posted on the subject claim(s) or copies thereof were in place, and at said date, each corner monument bore or contained

markings sufficient to appropriately designate the corner of the claim to which it pertains and the name of the claim(s).

I hereby certify under penalty of perjury under the laws of the State of Arizona that the foregoing statements are true and correct:

Max Gleason Rejin
(Signature of person responsible for above statement)

Date: 8-24-2016

Title 18 U.S.C. 1001 and 43 U.S.C. 1212 make it a crime for any person knowingly and willfully to make to any department or agency of the United States any false, fictitious or fraudulent statements or representations as to any matter within its jurisdiction.


Notary Block

SUBSCRIBED AND SWORN TO before me, this 24 day of August 2016

By: [Signature]
(Signature of Affiant)

Title: Notary Public

My Commission Expires: 8-9-19



INSTRUCTIONS

1. This is an optional form that may be used to satisfy the requirements for the Bureau of Land Management (BLM) under the provisions of 43 U.S.C. §1744 and 30 U.S.C. §28-28d and the regulations thereunder (43 CFR part 3835). Since local and State laws may vary, you should contact your local and State agencies where the claims are located to ensure all applicable laws and requirements are satisfied.
2. The claimant(s) must fill in the date in paragraph 1 for the applicable assessment year and the county and state where the claims are located.
3. All claim names, BLM serial numbers, legal descriptions, and original county recording information must be listed for the claims pertaining to this assessment notice.
4. The claimant(s) must complete paragraph 2 listing all labor or improvements which was performed on or did benefit the subject mining claims. The value and date of the labor or improvements must also be listed. The total amount of labor or improvements can be listed, but the total expenditure must equal at least \$100 for each claim.
5. The names and current mailing addresses of the person(s) performing the labor shall be listed in paragraph 3.
6. The name and current mailing address of each owner (claimant) of the claims shall be listed in paragraph 4. The mailing address shall be the owner's address and not the address of an agent or anyone representing the claimant. Be sure to note if there has been a change of address.
7. Paragraph 5 shall be completed to show the date it was verified that all monuments required by law were properly erected, all notices were posted, and that corners were appropriately designated for all claims listed.
8. An exact legible reproduction or duplicate (other than microfilm or other electronic media) of this affidavit or another type of affidavit of assessment work that you file or will file in the county where each claim is located, must be filed with the BLM on or before December 30 of the calendar year in which the assessment year ends. For mill or tunnel sites, a separate notice of intent to hold must be filed with the BLM on or before December 30. Requirements for filing a notice of intent to hold can be found at 43 CFR 3835.33.
9. A processing fee of \$10 for each claim listed must be remitted to the BLM along with this or any other affidavit of assessment work.

RECEIVED
BLM AZ STATE OFFICE
2016 AUG 26 P 2 15
PHOENIX ARIZONA

NOTICES

THE PRIVACY ACT and 43 CFR 2.48(d) require that you be furnished with the following information in connection with the information requested by this form.

AUTHORITY: 30 U.S.C. §28-28d and 43 CFR part 3835 permit collection of the information requested by this form.

PRINCIPAL PURPOSE: The BLM will use the information you provide to document compliance with 43 U.S.C. 1744 and that assessment work has been completed in accordance with 30 U.S.C. § 28-28d and 43 CFR part 3835 in lieu of paying the maintenance fee for the mining claims listed on this form.

ROUTINE USES: The BLM will only disclose this information in accordance with the provisions at 43 CFR 2.56(b) and (c).

EFFECT OF NOT PROVIDING INFORMATION: Disclosure of the requested information is required by 30 U.S.C. § 28-28d and 43 CFR part 3835 for claimants qualified to perform assessment work in lieu of paying the maintenance fee. Failure to submit all the requested information or to complete this form will delay the BLM's processing of the form and may preclude the BLM's acceptance of the assessment work information, which may result in forfeiture of the mining claim(s) by the claimant.

THE PAPERWORK REDUCTION ACT requires us to inform you that:

Use of this form is optional. You must perform assessment if a waiver to pay the maintenance fee has been requested. This form is provided to help you attest that annual assessment work has been completed in lieu of paying the maintenance fee for your claim(s). Submission of the requested information is necessary to obtain or retain a benefit.

You do not have to respond to this or any other Federal agency-sponsored information collection unless it displays a valid OMB control number.

BURDEN HOURS STATEMENT: The estimated public reporting burden for this form is 30 minutes per response, including the time for reviewing instructions, gathering and maintaining data, and completing and reviewing the form. You may submit comments regarding the burden estimate or any other aspect of this form to: U.S. Department of the Interior, Bureau of Land Management (1004-0114), Bureau Information Collection Clearance Officer (WO-630), 1849 C Street, N.W., Room 2134LM, Washington, D.C. 20240.

RECEIVED
BLM AZ STATE OFFICE
2016 AUG 26 P 2 15
PHOENIX, ARIZONA

MAX Azlin
4760 Carla Vista
Prescott Valley Az.
86314

United States Dept of the Interior
Bureau of Land Management
Arizona State Office
1 North Central Avenue Suite 800
Phoenix Arizona 85004



PHOENIX, ARIZONA

2016 AUG 26 P 2:15

RECEIVED
BLM AZ STATE OFFICE

USPS

8500434427 0041



United States Department of the Interior
Bureau of Land Management
 DIV OF LANDS, MINRLS & ENERGY
 ONE N CENTRAL AVE
 PHOENIX, AZ 85004 -4427
 Phone: 602-417-9200

Receipt

No: 3644625

Transaction #: 3748600	
Date of Transaction: 08/29/2016	
CUSTOMER:	
MAX ALEXANDER AZLIN 4760 N CARLA VISTA DR PRESCOTT VALLEY, AZ 86314-7107 US	

LINE #	QTY	DESCRIPTION	REMARKS	UNIT PRICE	TOTAL
1	1.00	LOCATABLE MINERALS / MINING CLAIMS-NOT NEW-UNADJUD, ONE AUTH NO. ONLY / MINING CLAIM MONEY RECEIVED CASES: AMC34127/\$90.00	WAIVER 2017 - 9 / POL 2016 - 9	- n/a -	90.00
TOTAL:					\$90.00

PAYMENT INFORMATION			
1	AMOUNT:	90.00	POSTMARKED: 08/24/2016
	TYPE:	CHECK	RECEIVED: 08/26/2016
	CHECK NO:	17451836247	
	NAME:	AZLIN, MAX ALEXANDER 4760 N CARLA VISTA DR PRESCOTT VALLEY AZ 86314-7107 US	

REMARKS

This receipt was generated by the automated BLM Collections and Billing System and is a paper representation of a portion of the official electronic record contained therein.

ENTERED
AUG 30 2016
 BY: *[Signature]*

Corrected waiver on non expired for

Form 3830-2
(October 2013)

UNITED STATES
DEPARTMENT OF THE INTERIOR
BUREAU OF LAND MANAGEMENT
MAINTENANCE FEE WAIVER CERTIFICATION

623

34127
FORM APPROVED
OMB NO. 1004-0114
Expires: October 31, 2016

SEE INSTRUCTIONS ON PAGE 2

- This small miner waiver is filed for the assessment year beginning on September 1, 2015 and ending on September 1, 2016.
- The undersigned and all related parties owned ten or fewer mining claims, mill, or tunnel sites located and maintained on Federal lands in the United States of America on September 1, 2015.
- The undersigned have performed the assessment work required by law for each mining claim listed prior to filing this waiver and understand that by filing this form, the undersigned must file an affidavit of assessment work with the Bureau of Land Management (BLM) by the December 30th following the filing of this waiver.
- The undersigned understand that if the assessment work obligation has not yet come due under 30 U.S.C. 28 (for those claims in their first assessment year only), a notice of intent to hold reciting this condition must be recorded by the December 30th following the filing of this waiver.
- The undersigned understand that mill and tunnel sites may also be listed on this waiver and be waived from payment of the maintenance fee, and that a notice of intent to hold for these sites is required to be filed with the BLM by the December 30th following the filing of this waiver.
- The undersigned understand and acknowledge that pursuant to 43 U.S.C. 1212 and 18 U.S.C. 1001, the filing or recording of a false, fictitious, or fraudulent document with the BLM may result in a fine of up to \$250,000, a prison term not to exceed five years, or both.
- The mining claims, mill or tunnel sites for which this waiver from payment of the maintenance fees is requested are:

CLAIM OR SITE NAME	BLM RECORDATION SERIAL NUMBER
1. Climax # 1	AMC 34127 ✓
2. Climax # 2	" 34128
3. Climax # 3	" 34129
4. Climax # 4	" 34130
5. Climax # 5	" 34131
6. Climax # 6	" 34132
7. Climax # 7	" 34133
8. Climax # 8	" 34134
9. Golden Age # 5	" 34135
10.	

The owner(s) (claimants) of the above mining claims and sites are:

Max Alexander Azlin
(Owner's Name - Please Print)
4260 Carla Vista
(Owner's Mailing Address)

Max Azlin
(Owner's Signature)
Prescott Valley AZ 86314
(City) (State) (Zip Code)

(Owner's Name - Please Print)
(Owner's Mailing Address)

(Owner's Signature)
(City) (State) (Zip Code)

(Owner's Name - Please Print)
(Owner's Mailing Address)

(Owner's Signature)
(City) (State) (Zip Code)

(Owner's Name - Please Print)
(Owner's Mailing Address)

(Owner's Signature)
(City) (State) (Zip Code)

(Continued on page 2)

PHOENIX ARIZONA
2015 OCT 15 P 2:47
RECEIVED
BLM AZ STATE OFFICE

(Owner's Name - Please Print)	(Owner's Signature)		
(Owner's Mailing Address)	(City)	(State)	(Zip Code)
(Owner's Name - Please Print)	(Owner's Signature)		
(Owner's Mailing Address)	(City)	(State)	(Zip Code)
(Owner's Name - Please Print)	(Owner's Signature)		
(Owner's Mailing Address)	(City)	(State)	(Zip Code)
(Owner's Name - Please Print)	(Owner's Signature)		
(Owner's Mailing Address)	(City)	(State)	(Zip Code)

18 U.S.C. 1001 and 43 U.S.C. 1212 make it a crime for any person knowingly and willfully to make to any department or agency of the United States any false, fictitious or fraudulent statements or representations as to any matter within its jurisdiction.

INSTRUCTIONS

1. This certification is made under the provisions of 43 U.S.C. § 1744 and 30 U.S.C. §28-28k and the regulations thereunder (43 CFR Part 3830).
2. The claimant(s) must fill in the dates in paragraph 1 for the beginning and ending of the assessment year for which this waiver is sought.
3. The claimant(s) must fill in the date in paragraph 2 for the beginning of the assessment year for which this waiver is sought.
4. All claim and site names and BLM serial numbers must be listed for the mining claims, mill sites, and tunnel sites for which the waiver is sought.
5. All owners of the mining claims, mill sites, and tunnel sites and their addresses must be given.
6. This waiver form must be signed by all the claimants or their designated agent, in original form. If an agent is designated, a notarized designation of agent, signed by all of the claimants with proper address given, must be submitted with this waiver.
7. This form must be filed no later than September 1st for the upcoming assessment year in the BLM State Office where the mining claims or sites are recorded, or the waiver cannot be granted by the BLM. (Example: To obtain a waiver for the assessment year 2012, which begins on September 1, 2011, you must qualify for and file for a waiver no later than September 1, 2011, in the proper BLM State Office.)
8. For all mining claims which require assessment work, you must record an affidavit of labor on or before the December 30th immediately following the filing of this waiver. For all other mining claims or sites waived, you must record a notice of intent to hold on or before the December 30th immediately following the filing of this waiver.
9. Mill and tunnel sites may also be listed on this waiver and be waived from payment of the maintenance fee. A notice of intent to hold for these sites is required to be filed by the December 30th following the filing of this waiver.

RECEIVED
 BLM STATE OFFICE
 05 OCT 15 P 2:47
 PHOENIX ARIZONA

RECEIVED
 02 OCT 12 P 5:11 J
 PHOENIX ARIZONA

FOR OFFICIAL USE ONLY

NOTICES

The Privacy Act and 43 CFR 2.48(d) require that you be furnished the following information in connection with the information requested by this form.

AUTHORITY: 30 U.S.C. 28f and 43 CFR part 3835 permit collection of the information requested by this form.

PRINCIPAL PURPOSE: The BLM will use the information you provide to verify that the owner(s) (claimants(s)) of a mining claim has/have complied with 30 U.S.C. 28f and 43 CFR part 3835 and is/are entitled to perform assessment work in lieu of paying the maintenance fee for the mining claims listed on this form.

ROUTINE USES: The BLM will only disclose this information in accordance with the provisions at 43 CFR 2.56(b) and (c).

EFFECT OF NOT PROVIDING INFORMATION: Disclosure of the requested information is required by 30 U.S.C. 28f and 43 CFR part 3835 for those claimants qualified to request the small miner waiver allowed. Failure to submit all the requested information or to complete this form will delay the BLM's processing of the form and may preclude the BLM's acceptance of the maintenance fee waiver request, which may result in forfeiture of the mining claim or site by the claimant.

The Paperwork Reduction Act requires us to inform you that:

The BLM collects this information to determine whether or not you are qualified for waiver of maintenance fees.

Submission of the requested information is necessary to obtain or retain a benefit.

You do not have to respond to this or any other Federal agency-sponsored information collection unless it displays a currently valid OMB control number.

BURDEN HOURS STATEMENT: Public reporting burden for this form is estimated to average 20 minutes per response, including the time for reviewing instructions, gathering and maintaining data, and completing and reviewing the form. You may submit comments regarding the burden estimate or any other aspect of this form to: U.S. Department of the Interior, Bureau of Land Management (1004-0114), Bureau Information Collection Clearance Officer (WO-630), Mail Stop 401 LS, 1849 C St., N.W., Washington, D.C. 20240.

RECEIVED
BLM AZ STATE OFFICE
2015 OCT 15 P 2:47
PHOENIX, ARIZONA

MAX Azlin
4760 Carla Vista
Prescott Valley Ar

RECEIVED
BLM AZ STATE OFFICE
86374

2015 OCT 15 P 2:40

PHOENIX, ARIZONA

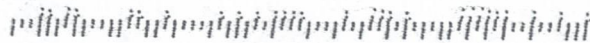
PHOENIX AZ 852
13 OCT 2015 PMS L

United states
Dept of the Interior
Bureau of Land Management
Arizona state office
One N. Central Ave. Suite 800
Phoenix Ar, 85004-4427



Att: Iran Reyman

85004\$4427 C041



United States Department of the Interior
Bureau of Land Management
 LANDS/RECREATION & PLANNING
 ONE N CENTRAL AVE
 PHOENIX, AZ 85004 -2203
 Phone: 602-417-9200

Receipt

No: 3385064

Transaction #: 3483404	
Date of Transaction: 09/02/2015	
CUSTOMER:	
MAX ALEXANDER AZLIN 4760 N CARLA VISTA DR PRESCOTT VALLEY, AZ 86314-7107 US	

LINE #	QTY	DESCRIPTION	REMARKS	UNIT PRICE	TOTAL
1	1.00	LOCATABLE MINERALS / MINING CLAIMS-NOT NEW-UNADJUD, ONE AUTH NO. ONLY / MINING CLAIM MONEY RECEIVED CASES: AMC34127/\$90.00	WAIVER - 9 2016 / POL - 9 2015	- n/a -	90.00
TOTAL:					\$90.00

PAYMENT INFORMATION					
1	AMOUNT:	90.00	POSTMARKED:	08/29/2015	
	TYPE:	CHECK	RECEIVED:	09/01/2015	
	CHECK NO:	17271810234			
	NAME:	AZLIN, MAX ALEXANDER 4760 N CARLA VISTA DR PRESCOTT VALLEY AZ 86314-7107 US			

REMARKS

This receipt was generated by the automated BLM Collections and Billing System and is a paper representation of a portion of the official electronic record contained therein.

RECEIVED
BLM AZ STATE OFFICE
2015 OCT 13 P 3:32
PHOENIX, ARIZONA

9/2/2015

UNITED STATES
DEPARTMENT OF THE INTERIOR
BUREAU OF LAND MANAGEMENT

MAINTENANCE FEE WAIVER CERTIFICATION

AA

FORM APPROVED
OMB NO. 1004-0114
Expires: August 31, 2013

SEE INSTRUCTIONS ON PAGE 2

1. This small miner waiver is filed for the assessment year beginning on September 1, 2015 and ending on September 1, 2016.
2. The undersigned and all related parties owned ten or fewer mining claims, mill, or tunnel sites located and maintained on Federal lands in the United States of America on September 1, 2015.
3. The undersigned have performed the assessment work required by law for each mining claim listed prior to filing this waiver and understand that by filing this form, an affidavit of assessment work must be recorded by the December 30th following the filing of this waiver.
4. The undersigned understand that if the assessment work obligation has not yet come due under 30 U.S.C. 28 (for those claims in their first assessment year only), a notice of intent to hold reciting this condition must be recorded by the December 30th following the filing of this waiver.
5. The undersigned understand that mill and tunnel sites may also be listed upon this waiver and be waived from payment of the maintenance fee, and that a notice of intent to hold for these sites is required to be recorded by the December 30th immediately following the filing of this waiver.
6. The undersigned understand and acknowledge that pursuant to 43 U.S.C. 1212 and 18 U.S.C. 1001, the filing or recording of a false, fictitious, or fraudulent document with the Bureau of Land Management may result in a fine of up to \$250,000, a prison term not to exceed five years, or both.
7. The mining claims, mill or tunnel sites for which this waiver from payment of the maintenance fees is requested are:

CLAIM OR SITE NAME	BLM RECORDATION SERIAL NUMBER
1. Climax #1	AMC# 34127
2. Climax #2	" 34128
3. Climax #3	" 34129
4. Climax #4	" 34130
5. Climax #5	" 34131
6. Climax #6	" 34132
7. Climax #7	" 34133
8. Climax #8	" 34134
9. Golden Age #5	" 34135
10.	

The owner(s) (claimants) of the above mining claims and sites are:

MAX Alexander Azlin
(Owner's Name - Please Print)

4760 Carla Vista Dr.
(Street or P.O. Box)

Prescott Valley Az 86314
(City) (State) (Zip Code)

Max Alexander Azlin
(Owner's Signature)

(Owner's Name - Please Print)

(Street or P.O. Box)

(City) (State) (Zip Code)

(Owner's Signature)

(Owner's Name - Please Print)

(Street or P.O. Box)

(City) (State) (Zip Code)

(Owner's Signature)

RECEIVED
BLM STATE OFFICE
PHOENIX, ARIZONA
2015 SEP - 1 1:50
RECEIVED
BLM STATE OFFICE
PHOENIX, ARIZONA
2015 OCT 13 3:32

(Owner's Name - Please Print)

(Owner's Signature)

(Street or P.O. Box)

(City)

(State)

(Zip Code)

(Owner's Name - Please Print)

(Owner's Signature)

(Street or P.O. Box)

(City)

(State)

(Zip Code)

(Owner's Name - Please Print)

(Owner's Signature)

(Street or P.O. Box)

(City)

(State)

(Zip Code)

(Owner's Name - Please Print)

(Owner's Signature)

(Street or P.O. Box)

(City)

(State)

(Zip Code)

Title 18 U.S.C. Section 1001 and Title 43 U.S.C. Section 1212 makes it a crime for any person knowingly and willfully to make to any department or agency of the United States any false, fictitious or fraudulent statements or representations as to any matter within its jurisdiction.

INSTRUCTIONS

1. This certification is made under the provisions of §1744 of Title 43 and § 28-28k of Title 30 of the United States Code; and the regulations thereunder (43 CFR Part 3830).
2. The claimant(s) must fill in the dates in paragraph 1 for the beginning and ending of the assessment year for which this waiver is sought.
3. The claimant(s) must fill in the date in paragraph 2 for the beginning of the assessment year for which this waiver is sought.
4. All claim and site names and Bureau of Land Management (BLM) serial numbers must be listed for the mining claims, mill sites, and tunnel sites for which the waiver is sought.
5. All owners of the mining claims, mill sites, and tunnel sites and their addresses must be given.
6. This waiver form must be signed by all the claimants or their designated agent, in original form. If an agent is designated, a notarized designation of agent, signed by all of the claimants with proper address given, must be submitted with this waiver.
7. This form must be filed no later than September 1st for the upcoming assessment year in the BLM State Office where the mining claims or sites are recorded, or the waiver cannot be granted by the BLM. (Example: To obtain a waiver for the assessment year 2012, which begins on September 1, 2011, you must qualify for and file for a waiver no later than September 1, 2011, in the proper BLM State Office.)
8. For all mining claims which require assessment work, you must record an affidavit of labor on or before the December 30th immediately following the filing of this waiver. For all other mining claims or sites waived, you must record a notice of intent to hold on or before the December 30th immediately following the filing of this waiver.
9. Mill and tunnel sites may also be listed upon this waiver and be waived from payment of the maintenance fee. A notice of intent to hold for these sites is required to be filed by the December 30th following the filing of this waiver.

PHOENIX, ARIZONA
2012 OCT 13 P 3:32
RECEIVED
BLM STATE OFFICE

PHOENIX, ARIZONA
2012 OCT 13 P 3:35

FOR OFFICIAL USE ONLY

When Recorded Return Document to:

MAX Alexander Azlin
4760 Carla Vista Dr.
Prescott Valley Az.
86314

Check here if this is a change of address.

Telephone: 405 637 2898

E-mail address: _____

AFFIDAVIT OF PERFORMANCE OF ANNUAL WORK

1. State of Arizona, County of Yavapai ss:

2. I (Name) MAX Alexander Azlin

3. Reside at (Address) 4760 Carla Vista Drive

City Prescott Valley County Yavapai

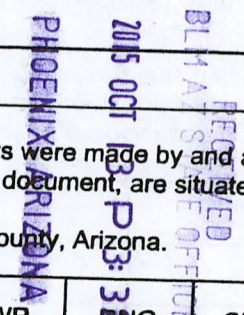
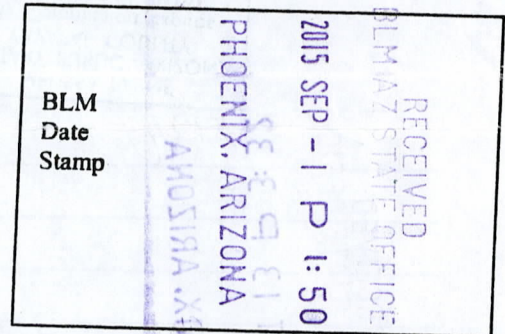
State Az Zip 86314 being duly sworn, depose and say that I am a citizen of the United States, more than eighteen years of age, and that all of the facts set forth in this affidavit, subject to the provisions and penalties of 18 U.S.C. 1001 pertaining to the filing of false, fictitious, or fraudulent statements with the United States, are true and correct according to the best of my knowledge, information and belief.

4. Owner's name and address (If not shown in Items 1-3 above). _____

5. That I am personally acquainted with the mining claim(s). The work and improvements were made by and at the expense of the owner(s) of said claim(s). Said contiguous group of claims, listed on this document, are situated in the

Weaver (optional) Mining District; Yavapai County, Arizona.

Line No.	AMC NUMBER	CLAIM/SITE NAME	COUNTY RECORDER DATA (if available)	TWP	RNG	SEC
1	34127	Climax # 1	Book - Page 140 - 237	12N	3W	1W2
2	34128	Climax # 2	140 - 238	12N	3W	1NW
3	34129	Climax # 3	140 - 239	12N	3W	1NW
4	34130	Climax # 4	140 - 240	12N 12.2N	3W	1NW 265W
5	34131	Climax # 5	140 - 241	12N 12.2N	3W	1NW 365W
6	34132	Climax # 6	140 - 242	12N	3W	1N2



RECEIVED
BLM ARIZONA STATE OFFICE
PHOENIX, ARIZONA
2015 SEP - 1 P 1:50

BLM
Date
Stamp

Book - Page

7	34133	Climax #7	140 - 243	12N	3W	1AK
8	34134	Climax #8	140 - 244	12N	3W	152
9	34135	Golden Age #5	197 - 198	12N	3W	1NE
10						

6. That between the dates starting at 12 o'clock noon on September 1, 20 15 and ending at 12 o'clock noon on September 1, 20 16 at least \$ 15,000.00 dollars worth of work and improvements were done and performed upon said claim(s) or upon one or more of a contiguous group of claims for the benefit of all, wholly or partly outside of a contiguous group of claims for the benefit of all, not including the location work.


7. That the following persons were employed to perform the work and improvements described herein: Jim Burns, Kirk Hecker, Tim Azlin, + Max Azlin

8. That the work and improvements performed were: road repair

9. Dated: 8-29-2015 Signature: [Signature]

SUBSCRIBED AND SWORN TO before me, a Notary Public, this 29th day of August 20 15

By: _____
Notary Public: Melissa Payne
My Commission Expires Dec 22 2018



Bureau of Land Management
Arizona State Office
www.az.blm.gov

No. of Claims: 9 x \$10 = \$90.00
Check No.: M.O. Init. [Initials]
Receipt No.: 3385064
For BLM Use Only

SACRAMENTO CA 957

07 OCT 2015 PM 11



RECEIVED
MAZ STATE OFFICE

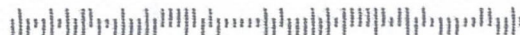
2015 OCT 13 P 3:29

PHOENIX, ARIZONA

Bureau of Land Management,
One E North Central Ave.,

Phoenix, az 85004 ~~2203~~. 4427.

85004442700



8526 Johnson Johnson Pl.
Folsom Ca
95650.

MAINTENANCE FEE WAIVER CERTIFICATION

AA

34127
FORM APPROVED
OMB NO. 1004-0114
Expires: August 31, 2013

SEE INSTRUCTIONS ON PAGE 2

- This small miner waiver is filed for the assessment year beginning on September 1, 2015 and ending on September 1, 2016.
- The undersigned and all related parties owned ten or fewer mining claims, mill, or tunnel sites located and maintained on Federal lands in the United States of America on September 1, 2015.
- The undersigned have performed the assessment work required by law for each mining claim listed prior to filing this waiver and understand that by filing this form, an affidavit of assessment work must be recorded by the December 30th following the filing of this waiver.
- The undersigned understand that if the assessment work obligation has not yet come due under 30 U.S.C. 28 (for those claims in their first assessment year only), a notice of intent to hold reciting this condition must be recorded by the December 30th following the filing of this waiver.
- The undersigned understand that mill and tunnel sites may also be listed upon this waiver and be waived from payment of the maintenance fee, and that a notice of intent to hold for these sites is required to be recorded by the December 30th immediately following the filing of this waiver.
- The undersigned understand and acknowledge that pursuant to 43 U.S.C. 1212 and 18 U.S.C. 1001, the filing or recording of a false, fictitious, or fraudulent document with the Bureau of Land Management may result in a fine of up to \$250,000, a prison term not to exceed five years, or both.
- The mining claims, mill or tunnel sites for which this waiver from payment of the maintenance fees is requested are:

CLAIM OR SITE NAME	BLM RECORDATION SERIAL NUMBER
1. Climax #1	AMC# 34127 ✓
2. Climax #2	" 34128
3. Climax #3	" 34129
4. Climax #4	" 34130
5. Climax #5	" 34131
6. Climax #6	" 34132
7. Climax #7	" 34133
8. Climax #8	" 34134
9. Golden Age #5	" 34135
10.	

The owner(s) (claimants) of the above mining claims and sites are:

MAX Alexander Azlin
(Owner's Name - Please Print)
4760 Carla Vista Dr.
(Street or P.O. Box)
Prescott Valley Az 86314
(City) (State) (Zip Code)

Max Alexander Azlin
(Owner's Signature)

RECEIVED
BLM AZ STATE OFFICE
2015 SEP - 1 P 1:50
PHOENIX, ARIZONA

(Owner's Name - Please Print)

(Street or P.O. Box)

(City) (State) (Zip Code)

(Owner's Signature)

(Owner's Name - Please Print)

(Street or P.O. Box)

(City) (State) (Zip Code)

ENTERED
SEP 11 2015
BY: ea

*NW ✓
11 SEP 15
SAR*

(Owner's Name - Please Print)

(Owner's Signature)

(Street or P.O. Box)

(City)

(State)

(Zip Code)

(Owner's Name - Please Print)

(Owner's Signature)

(Street or P.O. Box)

(City)

(State)

(Zip Code)

(Owner's Name - Please Print)

(Owner's Signature)

(Street or P.O. Box)

(City)

(State)

(Zip Code)

(Owner's Name - Please Print)

(Owner's Signature)

(Street or P.O. Box)

(City)

(State)

(Zip Code)

Title 18 U.S.C. Section 1001 and Title 43 U.S.C. Section 1212 makes it a crime for any person knowingly and willfully to make to any department or agency of the United States any false, fictitious or fraudulent statements or representations as to any matter within its jurisdiction.

INSTRUCTIONS

1. This certification is made under the provisions of §1744 of Title 43 and § 28-28k of Title 30 of the United States Code; and the regulations thereunder (43 CFR Part 3830).
2. The claimant(s) must fill in the dates in paragraph 1 for the beginning and ending of the assessment year for which this waiver is sought.
3. The claimant(s) must fill in the date in paragraph 2 for the beginning of the assessment year for which this waiver is sought.
4. All claim and site names and Bureau of Land Management (BLM) serial numbers must be listed for the mining claims, mill sites, and tunnel sites for which the waiver is sought.
5. All owners of the mining claims, mill sites, and tunnel sites and their addresses must be given.
6. This waiver form must be signed by all the claimants or their designated agent, in original form. If an agent is designated, a notarized designation of agent, signed by all of the claimants with proper address given, must be submitted with this waiver.
7. This form must be filed no later than September 1st for the upcoming assessment year in the BLM State Office where the mining claims or sites are recorded, or the waiver cannot be granted by the BLM. (Example: To obtain a waiver for the assessment year 2012, which begins on September 1, 2011, you must qualify for and file for a waiver no later than September 1, 2011, in the proper BLM State Office.)
8. For all mining claims which require assessment work, you must record an affidavit of labor on or before the December 30th immediately following the filing of this waiver. For all other mining claims or sites waived, you must record a notice of intent to hold on or before the December 30th immediately following the filing of this waiver.
9. Mill and tunnel sites may also be listed upon this waiver and be waived from payment of the maintenance fee. A notice of intent to hold for these sites is required to be filed by the December 30th following the filing of this waiver.

FOR OFFICIAL USE ONLY

When Recorded Return ment to:
MAX Alexander Azlin
4760 Carla Vista Dr.
Prescott Valley Az.
86314

34127

Check here is this is a change of address.
 Telephone: 405 637 7898
 E-mail address: _____

AFFIDAVIT OF PERFORMANCE OF ANNUAL WORK

1. State of Arizona, County of Yavapai ss:
 2. I (Name) MAX Alexander Azlin
 3. Reside at (Address) 4760 Carla Vista Drive

 City Prescott Valley County Yavapai

RECEIVED
 BLM 47 RECEIVED SERVICE
 2015 SEP - 1 P 1:50
 PHOENIX, ARIZONA
 BLM
 Date
 Stamp

State Az zip 86314 being duly sworn, depose and say that I am a citizen of the United States, more than eighteen years of age, and that all of the facts set forth in this affidavit, subject to the provisions and penalties of 18 U.S.C. 1001 pertaining to the filing of false, fictitious, or fraudulent statements with the United States, are true and correct according to the best of my knowledge, information and belief.
 4. Owner's name and address (if not shown in Items 1-3 above). _____

5. That I am personally acquainted with the mining claim(s). The work and improvements were made by and at the expense of the owner(s) of said claim(s). Said contiguous group of claims, listed on this document, are situated in the Weaver (optional) Mining District; Yavapai County, Arizona.

Line No.	AMC NUMBER	CLAIM/SITE NAME	COUNTY RECORDER DATA (if available)	TWP	RNG	SEC
1	34127	Climax # 1	Book - Page 170 - 237	12N	3W	1W2
2	34128	Climax # 2	140 - 238	12N	3W	1NW
3	34129	Climax # 3	140 - 239	12N	3W	1NW
4	34130	Climax # 4	140 - 240	12N 12.2N	3W	1NW 365W
5	34131	Climax # 5	140 - 241	12N 12.2N	3W	1NW 365W
6	34132	Climax # 6	140 - 242	12N	3W	1N2

ENTERED
 SEP 08 2015
 BY: jt

AFFIDAVIT OF PERFORMANCE OF ANNUAL WORK - page 2

BLM
Date
Stamp

PHOENIX, ARIZONA

2015 SEP - 1 P 1:50

RECEIVED

Book - Page

7	34133	Climax #7	140 - 243	12N	3W	1AK
8	34134	Climax #8	140 - 244	12N	3W	152
9	34135	Golden Age #5	147 - 198	12N	3W	1NE
10						

6. That between the dates starting at 12 o'clock noon on September 1, 20 15 and ending at 12 o'clock noon on September 1, 20 16 at least \$ 15,000.00 dollars worth of work and improvements were done and performed upon said claim(s) or upon one or more of a contiguous group of claims for the benefit of all, wholly or partly outside of a contiguous group of claims for the benefit of all, not including the location work.


7. That the following persons were employed to perform the work and improvements described herein: Jim Burns, Kirk Hecker, Tim Azlin, & Max Azlin

8. That the work and improvements performed were: road repair

9. Dated: 8-29-2015 Signature: [Signature]

SUBSCRIBED AND SWORN TO before me, a Notary Public, this 29th day of August 20 15

By: [Signature]
Notary Public
My Commission Expires Dec 22 2018



Bureau of Land Management
Arizona State Office
www.az.blm.gov

No. of Claims: 9 x \$10 = \$90.00
 Check No.: M.D. Init. [Initials]
 Receipt No.: 3385064
 For BLM Use Only

Form: MCF108
Revised Jan. 2006
Page 2 of 2

MAX Azlin
4760 Carla Vista
Prescott Valley

86314 2015 SEP -1 P 1:20

RECEIVED
BLM AZ STATE OFFICE

PHOENIX, ARIZONA

PHOENIX AZ 852

29 AUG 2015 PM 8 L



United States Dept. of the Interior
Bureau of Land Management
One N. Central Ave,
Suite 800
Phoenix, Az 85004-4427

8500484427



MAX Azlin
4760 Carla Vista
Prescott Valley

86314

2015 SEP -1 P 1:20

PHOENIX, ARIZONA

PHOENIX AZ 852

29 AUG 2015 PM 8 L



United States Dept. of the Interior
Bureau of Land Management
One N. Central Ave,
Suite 800
Phoenix, Az 85004-4427

8500484427

United States Department of the Interior
Bureau of Land Management
 LANDS/RECREATION & PLANNING
 ONE N CENTRAL AVE
 PHOENIX, AZ 85004 -2203
 Phone: 602-417-9200

Receipt

No: 3385064

Transaction #: 3483404	
Date of Transaction: 09/02/2015	
CUSTOMER:	
MAX ALEXANDER AZLIN 4760 N CARLA VISTA DR PRESCOTT VALLEY, AZ 86314-7107 US	

LINE #	QTY	DESCRIPTION	REMARKS	UNIT PRICE	TOTAL
1	1.00	LOCATABLE MINERALS / MINING CLAIMS-NOT NEW-UNADJUD, ONE AUTH NO. ONLY / MINING CLAIM MONEY RECEIVED CASES: AMC34127/\$90.00	WAIVER - 9 2016 / POL - 9 2015	- n/a -	90.00
TOTAL:					\$90.00

PAYMENT INFORMATION				
1	AMOUNT:	90.00	POSTMARKED:	08/29/2015
	TYPE:	CHECK	RECEIVED:	09/01/2015
	CHECK NO:	17271810234		
	NAME:	AZLIN, MAX ALEXANDER 4760 N CARLA VISTA DR PRESCOTT VALLEY AZ 86314-7107 US		

REMARKS

This receipt was generated by the automated BLM Collections and Billing System and is a paper representation of a portion of the official electronic record contained therein.

ENTERED
 SEP 08 2015
 BY: *ee*

68442

34127

MAINTENANCE FEE PAYMENT

Claimant Name: Max A. Azlin
 Address: 4760 Carla Vista
 City: Prescott Valley State: Az Zip: 86314
 Telephone: 405 637 7898
 E-mail address: MAXAZLIN@yahoo.com
 Signature: Max Azlin

RECEIVED
 BLM AZ STATE OFFICE
 PHOENIX, ARIZONA
 2014 SEP - 2 P 3:23
 BLM
 Date
 Stamp

Check here if this is a change of address.

LINE NO.	AMC NUMBER	CLAIM/SITE NAME	COUNTY RECORDER DATA (If available)	TWP	RNG	SEC
1	68442	Climax #10 Group	Book / Page 399 / 528-529	12N 12.2N	3W 3W	1NW 2652
2						
3						
4		160 acres				
5						
6						
7						
8						
9						
10						

List additional claims on Form MCF114.
160 ac.

Bureau of Land Management
Arizona State Office
www.blm.gov/az/

No. of Claims: 1 x \$140 = 1,240
 Check No: 3121835 JMC
 Receipt No.: 6040 & 6051 & 6060
 For BLM Use Only

Form: MCF112
Revised July 2009

This form is available from the Arizona Department of Mines and Mineral Resources and may be reproduced.

ENTERED
 SEP 05 2014
 BY: RAM

**DEPARTMENT OF THE INTERIOR
BUREAU OF LAND MANAGEMENT
MINING CLAIMS
(MASS) Serial Register Page**

RunDate/Time:09/03/14 12:04 PM

Page: 1 of

01 10-21-1976;090STAT0090;43USC1744
Case Type 384201: PLACER CLAIM
Commodity:
Claim Name: CLIMAX NO 10 GROUP
Case Disposition: ACTIVE
Required Maintenance Fee: \$1,240.00

Total Acres
160.000

Serial Number
AMC68442
Lead File Number
AMC68442

<u>Name & Address</u>		<u>Int Rel</u>
AZLIN MAX	4760 N CARLA VISTA DR PRESCOTT VALLEY, AZ 86314-71	CLAIMANT
WALTER C B	4422 N 18TH PL PHOENIX, AZ 85016-5406	CLAIMANT
WALTER MARGARET	4422 N 18TH PL PHOENIX, AZ 85016-5406	CLAIMANT
<u>County/State</u>	<u>District</u>	
YAVAPAI County, AZ	PHOENIX DO	

<u>Mer</u>	<u>Twp</u>	<u>Rng</u>	<u>Sec</u>	<u>Subdivision</u>
14	0120N	0030W	001	NW, SW

<u>Act Date</u>	<u>Code</u>	<u>Action Text</u>	<u>Action Remarks</u>	<u>Receipt Number</u>
12/11/1965	403	LOCATION DATE		
10/01/1979	395	RECORDATION NOTICE RECD		
08/20/2013	682	MAINTENANCE FEE/\$140	2014;\$1120	2860609
08/28/2012	682	MAINTENANCE FEE/\$140	2013;\$140	2643687
10/03/2011	682	MAINTENANCE FEE/\$140	2012	2445732
08/24/2011	480	EVID OF ASSMT FILED	2011	2413739
08/31/2010	483	SMALL MINER CERT FILED	2011	
08/31/2010	480	EVID OF ASSMT FILED	2010	2205105
09/01/2009	582	MAINTENANCE FEE/\$125	2010	1995572
08/12/2008	582	MAINTENANCE FEE/\$125	2009	1759237
09/01/2007	582	MAINTENANCE FEE/\$125	2008	1561277
08/31/2006	582	MAINTENANCE FEE/\$125	2007	1354978
08/15/2005	582	MAINTENANCE FEE/\$125	2006	1132211
08/11/2004	582	MAINTENANCE FEE/\$125	2005	926226
08/15/2003	482	MAINTENANCE FEE/\$100	2004	731109
07/29/2002	482	MAINTENANCE FEE/\$100	2003	529949
06/14/2001	482	MAINTENANCE FEE/\$100	2002	323225
08/01/2000	482	MAINTENANCE FEE/\$100	2001	160413
07/02/1999	482	MAINTENANCE FEE/\$100	2000	
08/05/1998	482	MAINTENANCE FEE/\$100	1999	
08/06/1997	482	MAINTENANCE FEE/\$100	1998	
07/02/1996	482	MAINTENANCE FEE/\$100	1997	
07/06/1995	482	MAINTENANCE FEE/\$100	1996	
07/11/1994	482	MAINTENANCE FEE/\$100	1995	
08/23/1993	482	MAINTENANCE FEE/\$100	1994	
08/23/1993	482	MAINTENANCE FEE/\$100	1993	
11/05/1992	480	EVID OF ASSMT FILED	1992	
01/15/2013	685	ADDL MAINTENANCE FEE	2013;\$980	2724250
08/24/2011	486	UNACCEPTABLE WAIVER	2012	

**NO WARRANTY IS MADE BY BLM
FOR USE OF THE DATA FOR
PURPOSES NOT INTENDED BY BLM**

**DEPARTMENT OF THE INTERIOR
BUREAU OF LAND MANAGEMENT
MINING CLAIMS
(MASS) Serial Register Page**

RunDate/Time:09/03/14 12:04 PM

11/03/2009	399	CURABLE \$15 MAINT FEE	2010	2029477
03/13/2001	396	TRF OF INTEREST FILED	TRUFFA CYNTHIA	323225
03/13/2001	396	TRF OF INTEREST FILED	TRUFFA JOHN	323225
03/13/2001	396	TRF OF INTEREST FILED	TRUFFA ANN	323225
03/13/2001	396	TRF OF INTEREST FILED	TRUFFA RONALD	323225
09/26/1988	669	LAND STATUS CHECKED		
12/23/1982	635	AMENDED LOCATION FILED		
10/01/1979	501	ACCT ADV IN LEAD FILE	AMC68442;	
06/07/1966	635	AMENDED LOCATION FILED	0;399;528	
01/03/1966	404	COUNTY RECORDATION	0;384;907	

Line Nr Remarks

UNITED STATES 76791
DEPARTMENT OF THE INTERIOR
BUREAU OF LAND MANAGEMENT

MAINTENANCE FEE WAIVER CERTIFICATION

FORM APPROVED
OMB NO. 1004-0114
Expires: August 31, 2013

Handwritten initials

AMC 34127

SEE INSTRUCTIONS ON PAGE 2

- This small miner waiver is filed for the assessment year beginning on September 1, 2014 and ending on September 1, 2015.
- The undersigned and all related parties owned ten or fewer mining claims, mill, or tunnel sites located and maintained on Federal lands in the United States of America on September 1, 2014.
- The undersigned have performed the assessment work required by law for each mining claim listed prior to filing this waiver and understand that by filing this form, an affidavit of assessment work must be recorded by the December 30th following the filing of this waiver.
- The undersigned understand that if the assessment work obligation has not yet come due under 30 U.S.C. 28 (for those claims in their first assessment year only), a notice of intent to hold reciting this condition must be recorded by the December 30th following the filing of this waiver.
- The undersigned understand that mill and tunnel sites may also be listed upon this waiver and be waived from payment of the maintenance fee, and that a notice of intent to hold for these sites is required to be recorded by the December 30th immediately following the filing of this waiver.
- The undersigned understand and acknowledge that pursuant to 43 U.S.C. 1212 and 18 U.S.C. 1001, the filing or recording of a false, fictitious, or fraudulent document with the Bureau of Land Management may result in a fine of up to \$250,000, a prison term not to exceed five years, or both.
- The mining claims, mill or tunnel sites for which this waiver from payment of the maintenance fees is requested are:

CLAIM OR SITE NAME	BLM RECORDATION SERIAL NUMBER
1. <u>Climax #1</u>	<u>34127</u>
2. <u>Climax #2</u>	<u>34128</u>
3. <u>Climax #3</u>	<u>34129</u>
4. <u>Climax #4</u>	<u>34130</u>
5. <u>Climax #5</u>	<u>34131</u>
6. <u>Climax #6</u>	<u>34132</u>
7. <u>Climax #7</u>	<u>34133</u>
8. <u>Climax #8</u>	<u>34134</u>
9. <u>Golden Age No. 5</u>	<u>34135</u>
10.	

The owner(s) (claimants) of the above mining claims and sites are:

Max A. Azlin
(Owner's Name - Please Print)

Max A. Azlin
(Owner's Signature)

4760 Carla Vista
(Street or P.O. Box)

Prescott Valley Az. 86314
(City) (State) (Zip Code)

(Owner's Name - Please Print)

(Street or P.O. Box)

(City) (State) (Zip Code)

(Owner's Name - Please Print)

(Street or P.O. Box)

P 16 2014 (City) NW (State) (Zip Code)

ENTERED
AC-483
SEP 16 2014
BY: PB

(Owner's Signature)

RECEIVED
BLM AZ STATE OFFICE
2014 SEP - 2 P 3: 23
PHOENIX ARIZONA

(Owner's Signature)

10 PB
CHECKED SEP 22 2014

(Owner's Name - Please Print)

(Owner's Signature)

(Street or P.O. Box)

(City)

(State)

(Zip Code)

(Owner's Name - Please Print)

(Owner's Signature)

(Street or P.O. Box)

(City)

(State)

(Zip Code)

(Owner's Name - Please Print)

(Owner's Signature)

(Street or P.O. Box)

(City)

(State)

(Zip Code)

(Owner's Name - Please Print)

(Owner's Signature)

(Street or P.O. Box)

(City)

(State)

(Zip Code)

PHOENIX, ARIZONA
2011 SEP - 2 P 3:23
RECEIVED
BLM AT STATE OFFICE

Title 18 U.S.C. Section 1001 and Title 43 U.S.C. Section 1212 makes it a crime for any person knowingly and willfully to make to any department or agency of the United States any false, fictitious or fraudulent statements or representations as to any matter within its jurisdiction.

INSTRUCTIONS

1. This certification is made under the provisions of §1744 of Title 43 and § 28-28k of Title 30 of the United States Code; and the regulations thereunder (43 CFR Part 3830).
2. The claimant(s) must fill in the dates in paragraph 1 for the beginning and ending of the assessment year for which this waiver is sought.
3. The claimant(s) must fill in the date in paragraph 2 for the beginning of the assessment year for which this waiver is sought.
4. All claim and site names and Bureau of Land Management (BLM) serial numbers must be listed for the mining claims, mill sites, and tunnel sites for which the waiver is sought.
5. All owners of the mining claims, mill sites, and tunnel sites and their addresses must be given.
6. This waiver form must be signed by all the claimants or their designated agent, in original form. If an agent is designated, a notarized designation of agent, signed by all of the claimants with proper address given, must be submitted with this waiver.
7. This form must be filed no later than September 1st for the upcoming assessment year in the BLM State Office where the mining claims or sites are recorded, or the waiver cannot be granted by the BLM. (Example: To obtain a waiver for the assessment year 2012, which begins on September 1, 2011, you must qualify for and file for a waiver no later than September 1, 2011, in the proper BLM State Office.)
8. For all mining claims which require assessment work, you must record an affidavit of labor on or before the December 30th immediately following the filing of this waiver. For all other mining claims or sites waived, you must record a notice of intent to hold on or before the December 30th immediately following the filing of this waiver.
9. Mill and tunnel sites may also be listed upon this waiver and be waived from payment of the maintenance fee. A notice of intent to hold for these sites is required to be filed by the December 30th following the filing of this waiver.

FOR OFFICIAL USE ONLY

34127

When Recorded Return Document to:

MAX Azlin
4760 Carla Vista ✓
Prescott Valley, Az.
86314

Check here is this is a change of address.

Telephone: 425-637-7898

E-mail address: MAXAZLIN@Vns.com

AFFIDAVIT OF PERFORMANCE OF ANNUAL WORK

1. State of Arizona, County of Yavapai ss:
2. I (Name) MAX A. AZLIN
3. Reside at (Address) 4760 Carla Vista
P
City Prescott Valley County Yavapai
State Az Zip 86314

RECEIVED
BLM AZ STATE OFFICE
2014-SEP - 2 P 3:23
PHOENIX, ARIZONA
BLM
Date
Stamp

being duly sworn, depose and say that I am a citizen of the United States, more than eighteen years of age, and that all of the facts set forth in this affidavit, subject to the provisions and penalties of 18 U.S.C. 1001 pertaining to the filing of false, fictitious, or fraudulent statements with the United States, are true and correct according to the best of my knowledge, information and belief.

4. Owner's name and address (If not shown in Items 1-3 above).

5. That I am personally acquainted with the mining claim(s). The work and improvements were made by and at the expense of the owner(s) of said claim(s). Said contiguous group of claims, listed on this document, are situated in the

(optional) Mining District: Yavapai County, Arizona.

Line No.	AMC NUMBER	CLAIM/SITE NAME	COUNTY RECORDER DATA (If available)	TWP	RNG	SEC
1	34127	Climax #1	Book / Page 140 / 237	12 N	3 W	1 W 2
2	34128	Climax #2	140 / 238	12 N	3 W	1 NW
3	34129	Climax #3	140 / 239	12 N	3 W	1 NW
4	34130	Climax #4	140 / 240	12 N	3 W	1 NW
5	34131	Climax #5	140 / 241	12 N	3 W	365 W
6	34132	Climax #6	140 / 242	12 N	3 W	365 W

Form: MCF108
Revised Jan. 2006
Page 1 of 2

ENTERED
SEP 05 2014
BY: RAM

AFFIDAVIT OF PERFORMANCE OF ANNUAL WORK - page 2

RECEIVED
BLM AZ STATE OFFICE
2014 SEP - 2 P 3:22
PHOENIX, ARIZONA

			Book / Page	Township	Range	Sec
7	34133	Climax #7	140 / 243	12, N	3W	1 All
8	34134	Climax #8	140 / 244	12 N	3W	152
9	34135	Golden Age Nos	147 / 198	12 N	3W	1 NE
10						

6. That between the dates starting at 12 o'clock noon on September 1, 20 14 and ending at 12 o'clock noon on September 1, 20 15 at least \$ 1500.00 dollars worth of work and improvements were done and performed upon said claim(s) or upon one or more of a contiguous group of claims for the benefit of all, wholly or partly outside of a contiguous group of claims for the benefit of all, not including the location work.


7. That the following persons were employed to perform the work and improvements described herein: John Detrich, Jim Burns, and Steve Burns

8. That the work and improvements performed were: road repair

9. Dated: 8-28-2014 Signature: M. H. Glim

SUBSCRIBED AND SWORN TO before me, a Notary Public, this 28th day of August 20 14

By: Max A. Azim
Notary Public Melissa Payne
My Commission Expires Dec 22 2014



No. of Claims: 9 x \$10 = 90
 Check No.: _____ Init. MP
 Receipt No.: _____
 For BLM Use Only

Bureau of Land Management
Arizona State Office
www.az.blm.gov

Form: MCF108
Revised Jan. 2006
Page 2 of 2


Max Azlin
4760 Carla Vista
Prescott Valley Az.
86314

RECEIVED
BLM AZ STATE OFFICE

2014 SEP -2 P 3:22

PHOENIX, ARIZONA

United States Dept. of the Interior
Bureau of Land Management
Arizona state office
1 North Central Ave.
Suite 800
Phoenix, Arizona 85004




Max Azlin
4760 Carla Vista
Prescott Valley Az.
86314

RECEIVED
BLM AZ STATE OFFICE

2014 SEP -2 P 3:22

PHOENIX, ARIZONA

United States Dept. of the Interior
Bureau of Land Management
Arizona state office
1 North Central Ave.
Suite 800
Phoenix, Arizona 85004



United States Department of the Interior
Bureau of Land Management
 LANDS/RECREATION & PLANNING
 ONE N CENTRAL AVE
 PHOENIX, AZ 85004 -2203
 Phone: 602-417-9200

ENTERED
 SEP 05 2014
 BY: *R. M. M.*

Receipt

No: 3121825

Transaction #: 3213681	
Date of Transaction: 09/03/2014	
CUSTOMER:	
MAX ALEXANDER AZLIN 4760 N CARLA VISTA DR PRESCOTT VALLEY, AZ 86314-7107 US	

LINE #	QTY	DESCRIPTION	REMARKS	UNIT PRICE	TOTAL
1	1.00	LOCATABLE MINERALS / MINING CLAIMS-NOT NEW-UNADJUD, ONE AUTH NO. ONLY / MINING CLAIM MONEY RECEIVED CASES: AMC34127/\$1330.00	POL 2014/9 WAV MAINT, 2015/1 <i>1240</i> <i>AMC 68442</i>	- n/a -	1330.00
TOTAL:					\$1,330.00

PAYMENT INFORMATION			
1	AMOUNT:	1000.00	POSTMARKED: 08/29/2014
	TYPE:	CHECK	RECEIVED: 09/02/2014
	CHECK NO:	22086446040	
	NAME:	AZLIN, MAX A 4760 N CARLA VISTA DR PRESCOTT VALLEY AZ 86314-7107 US	
2	AMOUNT:	240.00	POSTMARKED: 08/29/2014
	TYPE:	CHECK	RECEIVED: 09/02/2014
	CHECK NO:	22086446051	
	NAME:	AZLIN, MAX A 4760 N CARLA VISTA DR PRESCOTT VALLEY AZ 86314-7107 US	
3	AMOUNT:	90.00	POSTMARKED: 08/29/2014
	TYPE:	CHECK	RECEIVED: 09/02/2014
	CHECK NO:	22086446062	
	NAME:	AZLIN, MAX A 4760 N CARLA VISTA DR PRESCOTT VALLEY AZ 86314-7107 US	

REMARKS

This receipt was generated by the automated BLM Collections and Billing System and is a paper representation of a portion of the official electronic record contained therein.

UNITED STATES DEPARTMENT OF THE INTERIOR
BUREAU OF LAND MANAGEMENT

MC NATIONWIDE CLAIMANT LISTING
September 16, 2014

Cust	AZ CLAIMAN	National Total
AZLIN MAX 4760 N CARLA VISTA DR PRESCOTT VALLEY, AZ 86314-7107	10	10

UNITED STATES
DEPARTMENT OF THE INTERIOR
BUREAU OF LAND MANAGEMENT

MAINTENANCE FEE WAIVER CERTIFICATION

SEE INSTRUCTIONS ON PAGE 2

Amc 34127
~~Amc 68442~~
379 FORM APPROVED
OMB NO. 1004-0114
Expires: August 31, 2013

1. This small miner waiver is filed for the assessment year beginning on September 1, 2013 and ending on September 1, 2014.
2. The undersigned and all related parties owned ten or fewer mining claims, mill, or tunnel sites located and maintained on Federal lands in the United States of America on September 1, 2013.
3. The undersigned have performed the assessment work required by law for each mining claim listed prior to filing this waiver and understand that by filing this form, an affidavit of assessment work must be recorded by the December 30th following the filing of this waiver.
4. The undersigned understand that if the assessment work obligation has not yet come due under 30 U.S.C. 28 (for those claims in their first assessment year only), a notice of intent to hold reciting this condition must be recorded by the December 30th following the filing of this waiver.
5. The undersigned understand that mill and tunnel sites may also be listed upon this waiver and be waived from payment of the maintenance fee, and that a notice of intent to hold for these sites is required to be recorded by the December 30th immediately following the filing of this waiver.
6. The undersigned understand and acknowledge that pursuant to 43 U.S.C. 1212 and 18 U.S.C. 1001, the filing or recording of a false, fictitious, or fraudulent document with the Bureau of Land Management may result in a fine of up to \$250,000, a prison term not to exceed five years, or both.
7. The mining claims, mill or tunnel sites for which this waiver from payment of the maintenance fees is requested are:

CLAIM OR SITE NAME	BLM RECORDATION SERIAL NUMBER
1. Climax #1	✓ AMC # 34127
2. Climax #2	AMC # 34128
3. Climax #3	AMC # 34129
4. Climax #4	AMC # 34130
5. Climax #5	AMC # 34131
6. Climax #6	AMC # 34132
7. Climax #7	AMC # 34133
8. Climax #8	AMC # 34134
9. Golden Age #5	AMC # 68442 34135
10.	

The owner(s) (claimants) of the above mining claims and sites are:

MAX A. Azlin
(Owner's Name - Please Print)

4760 Carla Vista
(Street or P.O. Box)

Prescott Valley AZ 86314
(City) (State) (Zip Code)

[Signature]
(Owner's Signature)

(Owner's Name - Please Print)

(Street or P.O. Box)

(City) (State) (Zip Code)

(Owner's Signature)

(Owner's Name - Please Print)

(Street or P.O. Box)

(City) (State) (Zip Code)

(Owner's Signature)

BLM VAS STATE OFFICE
 PHOENIX, ARIZONA
 RECEIVED
 2013 AUG 20 P 2:54
 BLM AZ STATE OFFICE

ENTERED
SEP 18 2013
BY: AT

9/PS

(Owner's Name - Please Print)

(Owner's Signature)

(Street or P.O. Box)

(City)

(State)

(Zip Code)

(Owner's Name - Please Print)

(Owner's Signature)

(Street or P.O. Box)

(City)

(State)

(Zip Code)

(Owner's Name - Please Print)

(Owner's Signature)

(Street or P.O. Box)

(City)

(State)

(Zip Code)

(Owner's Name - Please Print)

(Owner's Signature)

(Street or P.O. Box)

(City)

(State)

(Zip Code)

Title 18 U.S.C. Section 1001 and Title 43 U.S.C. Section 1212 makes it a crime for any person knowingly and willfully to make to any department or agency of the United States any false, fictitious or fraudulent statements or representations as to any matter within its jurisdiction.

INSTRUCTIONS

1. This certification is made under the provisions of §1744 of Title 43 and § 28-28k of Title 30 of the United States Code; and the regulations thereunder (43 CFR Part 3830).
2. The claimant(s) must fill in the dates in paragraph 1 for the beginning and ending of the assessment year for which this waiver is sought.
3. The claimant(s) must fill in the date in paragraph 2 for the beginning of the assessment year for which this waiver is sought.
4. All claim and site names and Bureau of Land Management (BLM) serial numbers must be listed for the mining claims, mill sites, and tunnel sites for which the waiver is sought.
5. All owners of the mining claims, mill sites, and tunnel sites and their addresses must be given.
6. This waiver form must be signed by all the claimants or their designated agent, in original form. If an agent is designated, a notarized designation of agent, signed by all of the claimants with proper address given, must be submitted with this waiver.
7. This form must be filed no later than September 1st for the upcoming assessment year in the BLM State Office where the mining claims or sites are recorded, or the waiver cannot be granted by the BLM. (Example: To obtain a waiver for the assessment year 2012, which begins on September 1, 2011, you must qualify for and file for a waiver no later than September 1, 2011, in the proper BLM State Office.)
8. For all mining claims which require assessment work, you must record an affidavit of labor on or before the December 30th immediately following the filing of this waiver. For all other mining claims or sites waived, you must record a notice of intent to hold on or before the December 30th immediately following the filing of this waiver.
9. Mill and tunnel sites may also be listed upon this waiver and be waived from payment of the maintenance fee. A notice of intent to hold for these sites is required to be filed by the December 30th following the filing of this waiver.

BLM V.S. STATE OFFICE RECEIVED
2013 AUG 20 P 5:27
PHOENIX, ARIZONA

INTERRE
283 8 1 932

FOR OFFICIAL USE ONLY

RECEIVED
BLM AZ STATE OFFICE
2013 AUG 20 P 2:54
PHOENIX, ARIZONA

MAX Azlin
4760 Carla Vista
Prescott Valley Az.
86314

RECEIVED
BLM AZ STATE OFFICE

2013 AUG 20 P 2:54

PHOENIX, ARIZONA

PHOENIX AZ 852

19 AUG 2013 PM 3:1



United States
Dept. of the Interior
Bureau of Land Management
One North Central Ave. suite 800
Phoenix Arizona

95004442700

85004



MAX Arlin
4760 Carla Vista
Prescott Valley Az.
86314

RECEIVED
BLM AZ STATE OFFICE

2013 AUG 20 P 2:54

PHOENIX, ARIZONA

United States
Dept. of the Interior
Bureau of Land Management
One North Central Ave. suite 800
Phoenix Arizona

65004442700

85004

PHOENIX AZ 852

19 AUG 2013 PM 3:1



AMC 34127

When Recorded Return Document to:

MAX A. Azlin
4760 Carla Vista
Prescott Valley
86314

Check here is this is a change of address.

Telephone: 405-584-9165

E-mail address: _____

AFFIDAVIT OF PERFORMANCE OF ANNUAL WORK

1. State of Arizona, County of Yavapai ss:

2. I (Name) MAX A. Azlin

3. Reside at (Address) 4760 Carla Vista

City Prescott Valley County Yavapai


State AZ Zip 86314 being duly sworn, depose and say that I am a citizen of the United States, more than eighteen years of age, and that all of the facts set forth in this affidavit, subject to the provisions and penalties of 18 U.S.C. 1001 pertaining to the filing of false, fictitious, or fraudulent statements with the United States, are true and correct according to the best of my knowledge, information and belief.

4. Owner's name and address (if not shown in Items 1-3 above) _____

5. That I am personally acquainted with the mining claim(s). The work and improvements were made by and at the expense of the owner(s) of said claim(s). Said contiguous group of claims, listed on this document, are situated in the

Weaver (optional) Mining District; Yavapai County, Arizona.

Line No.	AMC NUMBER	CLAIM/SITE NAME	COUNTY RECORDER DATA (If available)	TWP	RNG	SEC
1	34127	Climax # 1	140 / 237	12N	3W	1W2
2	34128	Climax # 2	140 / 238	12N	3W	1W
3	34129	Climax # 3	140 / 239	12N	3W	1W
4	34130	Climax # 4	140 / 240	12N	3W	1NW 365W
5	34131	Climax # 5	140 / 241	12N	3W	1N2 2652
6	34132	Climax # 6	140 / 242	12N	3W	1N2



Form: MCF108
Revised Jan. 2006
Page 1 of 2

ENTERED
SEP 12 2013
BY: AT

AFFIDAVIT OF PERFORMANCE OF ANNUAL WORK - page 2

2013 AUG 20 11 50 AM
BLM AZ STATE OFFICE

RECEIVED
BLM AZ STATE OFFICE
2013 AUG 20 P 3:01
PHOENIX, ARIZONA

BLM
Date
Stamp

Book / Page

7	34133	Climax # 7	140 / 243	12N	3W	11
8	34134	Climax # 8	140 / 244	12N	3W	152
9	34135	Golden Aget's	147 / 198	12N	3W	1NE
10						

6. That between the dates starting at 12 o'clock noon on September 1, 2013 and ending at 12 o'clock noon on September 1, 2014 at least \$ 1400.00 dollars worth of work and improvements were done and performed upon said claim(s) or upon one or more of a contiguous group of claims for the benefit of all, wholly or partly outside of a contiguous group of claims for the benefit of all, not including the location work.

7. That the following persons were employed to perform the work and improvements described herein: MAX

Azlin Shane McGregor + David Cardiff

8. That the work and improvements performed were: road repair

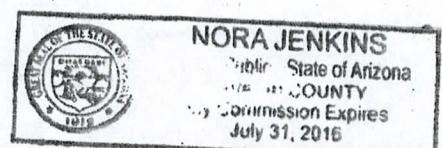
9. Dated: 8/17/13 Signature: Max A. Azlin

SUBSCRIBED AND SWORN TO before me, a Notary Public, this 17 day of August 2013

By: MAX Azlin

Notary Public Nora Jenkins

My Commission Expires July 31, 2016



Bureau of Land Management
Arizona State Office
www.az.blm.gov

No. of Claims: 9 x \$10 = \$90.00
 Check No.: M.O. Init. A.A.
 Receipt No.: 2860732
 For BLM Use Only

Form: MCF108
Revised Jan. 2006
Page 2 of 2

MAX A. Azlin
4760 Carla Vista
Prescott Valley Az,
86314

PHOENIX AZ 852

19 AUG 2013 PM 4 L



United States
Dept. of the Interior
Bureau of Land Management
One North Central Ave, Suite 800
Phoenix Az,
85004

85004442700



United States Department of the Interior
Bureau of Land Management
 LANDS/RECREATION & PLANNING
 ONE N CENTRAL AVE
 PHOENIX, AZ 85004 -2203
 Phone: 602-417-9200

Receipt

No: 2860732

Transaction #: 2946591	
Date of Transaction: 08/21/2013	
CUSTOMER:	
MAX ALEXANDER AZLIN 4760 N CARLA VISTA DR PRESCOTT VALLEY, AZ 86314-7107 US	

LINE #	QTY	DESCRIPTION	REMARKS	UNIT PRICE	TOTAL
1	1.00	LOCATABLE MINERALS / MINING CLAIMS- NOT NEW-UNADJUD, ONE AUTH NO. ONLY / MINING CLAIM MONEY RECEIVED CASES: AMC34127/\$90.00	POL (9) 2013	- n/a -	90.00
TOTAL:					\$90.00

PAYMENT INFORMATION					
1	AMOUNT:	90.00	POSTMARKED:	08/19/2013	
	TYPE:	CHECK	RECEIVED:	08/20/2013	
	CHECK NO:	204892627951			
	NAME:	AZLIN, MAX 4760 N CARLA VISTA DR PRESCOTT VALLEY AZ 86314-7107 US			

REMARKS

This receipt was generated by the automated BLM Collections and Billing System and is a paper representation of a portion of the official electronic record contained therein.

Amc 34127

When Recorded Return Document to:
Max Alexander Azliw
4760 Carla Vista Dr
Prescott Valley Az
86314

Check here is this is a change of address.

Telephone: 405 594 9165

E-mail address: MAXAZLIW@Yahoo.com

AFFIDAVIT OF PERFORMANCE OF ANNUAL WORK

- 1. State of Arizona, County of Yavapai ss:
- 2. I (Name) MAX Alexander Azliw
- 3. Reside at (Address) 4760 Carla Vista

RECEIVED
 BLM AZ STATE OFFICE
 2012 AUG 28 P 1:15
 PHOENIX, ARIZONA
 BLM Date Stamp

City Prescott Valley County Yavapai

State Az Zip 86314 being duly sworn, depose and say that I am a citizen of the United States, more than eighteen years of age, and that all of the facts set forth in this affidavit, subject to the provisions and penalties of 18 U.S.C. 1001 pertaining to the filing of false, fictitious, or fraudulent statements with the United States, are true and correct according to the best of my knowledge, information and belief.

4. Owner's name and address (If not shown in Items 1-3 above).

5. That I am personally acquainted with the mining claim(s). The work and improvements were made by and at the expense of the owner(s) of said claim(s). Said contiguous group of claims, listed on this document, are situated in the

Weaver (optional) Mining District; Yavapai County, Arizona.

Line No.	AMC NUMBER	CLAIM/SITE NAME	COUNTY RECORDER DATA (If available)	TWP	RNG	SEC
1	34127	Climax #1	Book / Page 140 / 237	12 N	3 W	1 W 2
2	34128	Climax #2	140 / 238	12 N	3 W	1 N W
3	34129	Climax #3	140 / 239	12 N	3 W	1 N W
4	34130	Climax #4	140 / 240	12 N	3 W	1 N W 36 S W
5	34131	Climax #5	140 / 241	12 N	3 W	1 N W 36 S 2
6	34132	Climax #6	140 / 242	12 N	3 W	1 N 2

ENTERED INTO COMPUTER

9/20/12 AT

RECEIVED
 ARIZONA STATE OFFICE
 2012 AUG 28 P 1:15
 PHOENIX, ARIZONA

BLM
 Date
 Stamp

Book / Pages

7	34133	Climax #7	140	243	12N	3W	151	AN
8	34134	Climax #8	140	244	12N	3W	152	
9	34135	Golden Age #5	147	198	12N	3W	1NE	
10								

6. That between the dates starting at 12 o'clock noon on September 1, 20 12 and ending at 12 o'clock noon on September 1, 20 13 at least \$ 14 00.00 dollars worth of work and improvements were done and performed upon said claim(s) or upon one or more of a contiguous group of claims for the benefit of all, wholly or partly outside of a contiguous group of claims for the benefit of all, not including the location work.

7. That the following persons were employed to perform the work and improvements described herein: Steve Barnes Jim Burns

8. That the work and improvements performed were: road repair

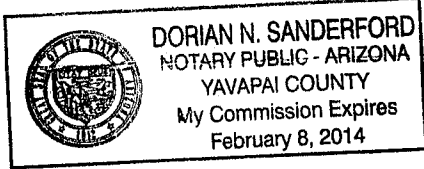
9. Dated: 8-27-2012 Signature: Max Alexander Azlin

SUBSCRIBED AND SWORN TO before me, a Notary Public, this 27 day of August 20 12.

By: Max Alexander Azlin

Notary Public [Signature]

My Commission Expires 02-08-2014



Bureau of Land Management
 Arizona State Office
www.az.blm.gov

No. of Claims: 9 x \$10 = 90
 Check No.: 8220 Init. JML
 Receipt No.: 2643676
 For BLM Use Only

Form: MCF108
 Revised Jan. 2006
 Page 2 of 2

MAX Azlin
4760 Carla Vista
Prescott Valley Az.
86314

PHOENIX AZ 8502

27 AUG 2012 PM 6 L




RECEIVED
CLM AZ STATE OFFICE

2012 AUG 28 11:15

PHOENIX ARIZONA

United States
Department of the Interior
Bureau of Land Management
One North Central Ave, Suite 800
Phoenix Az 85004



8500484427



MAX Azlin
4760 Carla Vista
Prescott Valley Az.
86314

PHOENIX AZ 852

27 AUG 2012 PM 6 L




RECEIVED
CLM AZ STATE OFFICE

2012 AUG 28 PM 1:15

PHOENIX ARIZONA

United States
Department of the Interior
Bureau of Land Management
One North Central Ave, Suite 800
Phoenix Az 85004

8500484427



United States Department of the Interior
 Bureau of Land Management
 LANDS/RECREATION & PLANNING
 ONE N CENTRAL AVE
 PHOENIX, AZ 85004 -2203
 Phone: 602-417-9200

Receipt

No:

2643676

Transaction #: 2724413	
Date of Transaction: 08/29/2012	
CUSTOMER:	
MAX ALEXANDER AZLIN 4760 N CARLA VISTA DR PRESCOTT VALLEY, AZ 86314-7107 US	

LINE #	QTY	DESCRIPTION	REMARKS	UNIT PRICE	TOTAL
1	1.00	LOCATABLE MINERALS / MINING CLAIMS-NOT NEW-UNADJUD, ONE AUTH NO. ONLY / MINING CLAIM MONEY RECEIVED CASES: AMC34127/\$90.00	POL 2012/9	- n/a -	90.00
TOTAL:					\$90.00

PAYMENT INFORMATION

1	AMOUNT:	90.00	POSTMARKED:	N/A
	TYPE:	CHECK	RECEIVED:	08/28/2012
	CHECK NO:	20340088200		
	NAME:	AZLIN, MAX ALEXANDER 4760 N CARLA VISTA DR PRESCOTT VALLEY AZ 86314-7107 US		

REMARKS

This receipt was generated by the automated BLM Collections and Billing System and is a paper representation of a portion of the official electronic record contained therein.

UNITED STATES
DEPARTMENT OF THE INTERIOR
BUREAU OF LAND MANAGEMENT

Amc 34127

FORM APPROVED
OMB NO. 1004-0114
Expires: August 31, 2013

502

MAINTENANCE FEE WAIVER CERTIFICATION

SEE INSTRUCTIONS ON PAGE 2

PB

- This small miner waiver is filed for the assessment year beginning on September 1, 2012 and ending on September 1, 2013.
- The undersigned and all related parties owned ten or fewer mining claims, mill, or tunnel sites located and maintained on Federal lands in the United States of America on September 1, 2012.
- The undersigned have performed the assessment work required by law for each mining claim listed prior to filing this waiver and understand that by filing this form, an affidavit of assessment work must be recorded by the December 30th following the filing of this waiver.
- The undersigned understand that if the assessment work obligation has not yet come due under 30 U.S.C. 28 (for those claims in their first assessment year only), a notice of intent to hold reciting this condition must be recorded by the December 30th following the filing of this waiver.
- The undersigned understand that mill and tunnel sites may also be listed upon this waiver and be waived from payment of the maintenance fee, and that a notice of intent to hold for these sites is required to be recorded by the December 30th immediately following the filing of this waiver.
- The undersigned understand and acknowledge that pursuant to 43 U.S.C. 1212 and 18 U.S.C. 1001, the filing or recording of a false, fictitious, or fraudulent document with the Bureau of Land Management may result in a fine of up to \$250,000, a prison term not to exceed five years, or both.
- The mining claims, mill or tunnel sites for which this waiver from payment of the maintenance fees is requested are:

CLAIM OR SITE NAME	BLM RECORDATION SERIAL NUMBER
1. Climax #1	Amc 34127
2. Climax #2	Amc 34128
3. Climax #3	Amc 34129
4. Climax #4	Amc 34130
5. Climax #5	Amc 34131
6. Climax #6	Amc 34132
7. Climax #7	Amc 34133
8. Climax #8	Amc 34134
9. Golden Age #5	Amc 34135
10.	

The owner(s) (claimants) of the above mining claims and sites are:

MAX Alexander Azlin
(Owner's Name - Please Print)

Max Alexander Azlin
(Owner's Signature)

4760 Carla Vista
(Street or P.O. Box)

Prescott Valley Az 86314
(City) (State) (Zip Code)

(Owner's Name - Please Print)

(Owner's Signature)

(Street or P.O. Box)

(City) (State) (Zip Code)

(Owner's Name - Please Print)

(Owner's Signature)

(Street or P.O. Box)

(City) (State) (Zip Code)

9/18/2013
ENTERED INTO COMPUTER

RECEIVED
BLM AZ STATE OFFICE
2012 AUG 28 P 1:06
PHOENIX, ARIZONA

(Owner's Name - Please Print)

(Owner's Signature)

(Street or P.O. Box)

(City)

(State)

(Zip Code)

(Owner's Name - Please Print)

(Owner's Signature)

(Street or P.O. Box)

(City)

(State)

(Zip Code)

(Owner's Name - Please Print)

(Owner's Signature)

(Street or P.O. Box)

(City)

(State)

(Zip Code)

(Owner's Name - Please Print)

(Owner's Signature)

(Street or P.O. Box)

(City)

(State)

(Zip Code)

Title 18 U.S.C. Section 1001 and Title 43 U.S.C. Section 1212 makes it a crime for any person knowingly and willfully to make to any department or agency of the United States any false, fictitious or fraudulent statements or representations as to any matter within its jurisdiction.

INSTRUCTIONS

This certification is made under the provisions of §1744 of Title 43 and § 28-28k of Title 30 of the United States Code; and the regulations thereunder (43 CFR Part 3830).

The claimant(s) must fill in the dates in paragraph 1 for the beginning and ending of the assessment year for which this waiver is sought.

The claimant(s) must fill in the date in paragraph 2 for the beginning of the assessment year for which this waiver is sought.

All claim and site names and Bureau of Land Management (BLM) serial numbers must be listed for the mining claims, mill sites, and tunnel sites for which the waiver is sought.

All owners of the mining claims, mill sites, and tunnel sites and their addresses must be given.

This waiver form must be signed by all the claimants or their designated agent, in original form. If an agent is designated, a notarized designation of agent, signed by all of the claimants with proper address given, must be submitted with this waiver.

This form must be filed no later than September 1st for the upcoming assessment year in the BLM State Office where the mining claims or sites are recorded, or the waiver cannot be granted by the BLM. (Example: To obtain a waiver for the assessment year 2012, which begins on September 1, 2011, you must qualify for and file for a waiver no later than September 1, 2011, in the proper BLM State Office.)

For all mining claims which require assessment work, you must record an affidavit of labor on or before the December 30th immediately following the filing of this waiver. For all other mining claims or sites waived, you must record a notice of intent to hold on or before the December 30th immediately following the filing of this waiver.

Mill and tunnel sites may also be listed upon this waiver and be waived from payment of the maintenance fee. A notice of intent to hold for these sites is required to be filed by the December 30th following the filing of this waiver.

PHOENIX, ARIZONA
2011 JUN 28 1:06
RECEIVED

FOR OFFICIAL USE ONLY
RECEIVED
BLM STATE OFFICE
2012 JUN 28 P 1:06
PHOENIX, ARIZONA

MAX Azlin
4760 Carla Vista
Prescott Valley Az,
86314

PHOENIX AZ 850

27 AUG 2012 PM 6 L

RECEIVED
BLM AZ STATE OFFICE

2012 AUG 28 10:06
UNITED STATES

PHOENIX, ARIZONA Interior
Department of
Bureau of Land Management
One North Central Ave, Suite 800
Phoenix Az. 85004



85004442700



MAX Azlin
4760 Carla Vista
Prescott Valley Az,
86314

PHOENIX AZ 850

27 AUG 2012 PM 6 L

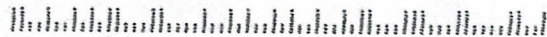


RECEIVED
BLM AZ STATE OFFICE

2012 AUG 28 10:06
United States

PHOENIX, ARIZONA
Department of the Interior
Bureau of Land Management
One North Central Ave, Suite 800
Phoenix Az. 85004

85004442700



ATT: Rod Ebo

Regarding unacceptable waiver
2012 Assessment

AMC 34127
AMC 68442

MAINTENANCE FEE PAYMENT

Claimant Name: MAX A. Azlin
Address: 4760 Carla Vista Dr.
City: Prescott Valley State: Az Zip: 86314
Telephone: 405 584 9165
E-mail address: MAX Azlin @Yahoo.com
Signature: Max Azlin

Check here if this is a change of address.

RECEIVED
BLM AZ STATE OFFICE
2011 OCT - 3 A 7:46
PHOENIX, ARIZONA
BLM
Date
Stamp

Book / Page

LINE NO.	AMC NUMBER	CLAIM/SITE NAME	COUNTY RECORDER DATA (If available)	TWP	RNG	SEC
1	68442	Climax #10 Group	399 / 528-529	12N 12.2N	3W 3W	1NW 3652
2						
3						
4						
5						
6						
7						
8						
9						
10						

List additional claims on Form MCF114.

Bureau of Land Management
Arizona State Office
www.az.blm.gov

No. of Claims: 1 x \$125 = 140.00
 Check No: _____ Init. SA
 Receipt No.: 170593
 For BLM Use Only

ENTERED IN COMPUTER

RE 11/7/11

Form: MCF112
Revised July 2005

This form is available from the Arizona Department of Mines and Mineral Resources and may be reproduced.

This maintenance fee payment
cures the unacceptable waiver
filed for AMC 68442. RE 11/7/11

United States Department of the Interior
 Bureau of Land Management
 LANDS/RECREATION & PLANNING
 ONE N CENTRAL AVE
 PHOENIX, AZ 85004 -2203
 Phone: 602-417-9200

Receipt

No: 2413739

Transaction #: 2489100	
Date of Transaction: 08/24/2011	
CUSTOMER:	
MAX ALEXANDER AZLIN 4760 N CARLA VISTA DR PRESCOTT VALLEY, AZ 86314-7107 US	

LINE #	QTY	DESCRIPTION	REMARKS	UNIT PRICE	TOTAL
1	1.00	LOCATABLE MINERALS / MINING CLAIMS-NOT NEW-UNADJUD, ONE AUTH NO. ONLY / MINING CLAIM MONEY RECEIVED CASES: AMC34127/\$100.00	POL 2011/10 WAV	- n/a -	100.00
TOTAL:					\$100.00

PAYMENT INFORMATION					
1	AMOUNT:	100.00	POSTMARKED:	08/22/2011	
	TYPE:	CHECK	RECEIVED:	08/24/2011	
	CHECK NO:	19131394500			
	NAME:	AZLIN, MAX 4760 N CARLA VISTA DR PRESCOTT VALLEY AZ 86314-7107 US			

REMARKS

This receipt was generated by the automated BLM Collections and Billing System and is a paper representation of a portion of the official electronic record contained therein.

RECEIVED
 BLM AZ STATE OFFICE
 2011 OCT -3 A 7:46
 PHOENIX, ARIZONA

UNITED STATES
DEPARTMENT OF THE INTERIOR
BUREAU OF LAND MANAGEMENT

MAINTENANCE FEE WAIVER CERTIFICATION

FORM APPROVED
OMB NO. 1004-0114
Expires: August 31, 2013

SEE INSTRUCTIONS ON PAGE 2

1. This small miner waiver is filed for the assessment year beginning on September 1, 2011 and ending on September 1, 2012.
2. The undersigned and all related parties owned ten or fewer mining claims, mill, or tunnel sites located and maintained on Federal lands in the United States of America on September 1, 2011.
3. The undersigned have performed the assessment work required by law for each mining claim listed prior to filing this waiver and understand that by filing this form, an affidavit of assessment work must be recorded by the December 30th following the filing of this waiver.
4. The undersigned understand that if the assessment work obligation has not yet come due under 30 U.S.C. 28 (for those claims in their first assessment year only), a notice of intent to hold reciting this condition must be recorded by the December 30th following the filing of this waiver.
5. The undersigned understand that mill and tunnel sites may also be listed upon this waiver and be waived from payment of the maintenance fee, and that a notice of intent to hold for these sites is required to be recorded by the December 30th immediately following the filing of this waiver.
6. The undersigned understand and acknowledge that pursuant to 43 U.S.C. 1212 and 18 U.S.C. 1001, the filing or recording of a false, fictitious, or fraudulent document with the Bureau of Land Management may result in a fine of up to \$250,000, a prison term not to exceed five years, or both.
7. The mining claims, mill or tunnel sites for which this waiver from payment of the maintenance fees is requested are:

CLAIM OR SITE NAME	BLM RECORDATION SERIAL NUMBER
1. Climax # 1	AMC 34127
2. Climax # 2	AMC 34128
3. Climax # 3	AMC 34129
4. Climax # 4	AMC 34130
5. Climax # 5	AMC 34131
6. Climax # 6	AMC 34132
7. Climax # 7	AMC 34133
8. Climax # 8	AMC 34134
9. Golden Age # 5	AMC 34135
10. Climax # 10 Group	AMC 68442

The owner(s) (claimants) of the above mining claims and sites are:

Max Alexander Azlin
(Owner's Name - Please Print)
4760 Carla Vista Dr.
(Street or P.O. Box)
Prescott Valley Az 86314
(City) (State) (Zip Code)

Max Alexander Azlin
(Owner's Signature)

(Owner's Name - Please Print)

(Street or P.O. Box)

(City) (State) (Zip Code)

(Owner's Signature)

(Owner's Name - Please Print)

(Street or P.O. Box)

(City) (State) (Zip Code)

(Owner's Signature)

RECEIVED
BLM AZ STATE OFFICE
2011 AUG 24 A 7:44
PHOENIX, ARIZONA
RECEIVED
BLM AZ STATE OFFICE
2011 OCT - 3 A 7:46
PHOENIX, ARIZONA

(Owner's Name - Please Print)	(Owner's Signature)
(Street or P.O. Box)	(City) (State) (Zip Code)
(Owner's Name - Please Print)	(Owner's Signature)
(Street or P.O. Box)	(City) (State) (Zip Code)
(Owner's Name - Please Print)	(Owner's Signature)
(Street or P.O. Box)	(City) (State) (Zip Code)
(Owner's Name - Please Print)	(Owner's Signature)
(Street or P.O. Box)	(City) (State) (Zip Code)

RECEIVED
 BLM AZ STATE OFFICE
 2011 OCT - 3
 A 7:46
 PHOENIX, ARIZONA

Title 18 U.S.C. Section 1001 and Title 43 U.S.C. Section 1212 makes it a crime for any person knowingly and willfully to make to any department or agency of the United States any false, fictitious or fraudulent statements or representations as to any matter within its jurisdiction.

INSTRUCTIONS

1. This certification is made under the provisions of §1744 of Title 43 and § 28-28k of Title 30 of the United States Code; and the regulations thereunder (43 CFR Part 3830).
2. The claimant(s) must fill in the dates in paragraph 1 for the beginning and ending of the assessment year for which this waiver is sought.
3. The claimant(s) must fill in the date in paragraph 2 for the beginning of the assessment year for which this waiver is sought.
4. All claim and site names and Bureau of Land Management (BLM) serial numbers must be listed for the mining claims, mill sites, and tunnel sites for which the waiver is sought.
5. All owners of the mining claims, mill sites, and tunnel sites and their addresses must be given.
6. This waiver form must be signed by all the claimants or their designated agent, in original form. If an agent is designated, a notarized designation of agent, signed by all of the claimants with proper address given, must be submitted with this waiver.
7. This form must be filed no later than September 1st for the upcoming assessment year in the BLM State Office where the mining claims or sites are recorded, or the waiver cannot be granted by the BLM. (Example: To obtain a waiver for the assessment year 2012, which begins on September 1, 2011, you must qualify for and file for a waiver no later than September 1, 2011, in the proper BLM State Office.)
8. For all mining claims which require assessment work, you must record an affidavit of labor on or before the December 30th immediately following the filing of this waiver. For all other mining claims or sites waived, you must record a notice of intent to hold on or before the December 30th immediately following the filing of this waiver.
9. Mill and tunnel sites may also be listed upon this waiver and be waived from payment of the maintenance fee. A notice of intent to hold for these sites is required to be filed by the December 30th following the filing of this waiver.

RECEIVED
 BLM AZ STATE OFFICE
 2011 AUG 21
 A 7:44
 PHOENIX, ARIZONA

FOR OFFICIAL USE ONLY

When Recorded Return Document to:

MAX Alexander Azlin
4760 Carla Vista Dr
Prescott Valley Az.
86314

Check here if this is a change of address.

Telephone: 405 584-9165

E-mail address: MAX Azlin@yahoo.com

AFFIDAVIT OF PERFORMANCE OF ANNUAL WORK

1. State of Arizona, County of Yavapai ss:

2. I (Name) MAX Alexander Azlin

3. Reside at (Address) 4760 Carla Vista Dr.

City Prescott Valley County Yavapai

State Az Zip 86314 being duly sworn, depose and say that I am a citizen of the United States, more than eighteen years of age, and that all of the facts set forth in this affidavit, subject to the provisions and penalties of 18 U.S.C. 1001 pertaining to the filing of false, fictitious, or fraudulent statements with the United States, are true and correct according to the best of my knowledge, information and belief.

4. Owner's name and address (if not shown in Items 1-3 above).

5. That I am personally acquainted with the mining claim(s). The work and improvements were made by and at the expense of the owner(s) of said claim(s). Said contiguous group of claims, listed on this document, are situated in the

(optional) Mining District: Yavapai County, Arizona.

Line No.	AMC NUMBER	CLAIM/SITE NAME	COUNTY RECORDER DATA (If available)	TWP	RNG	SEC
1	34127	Climax #1	140 / 237	12N	3W	1W2
2	34128	Climax #2	140 / 238	12N	3W	1NW
3	34129	Climax #3	140 / 239	12N	3W	1NW
4	34130	Climax #4	140 / 240	12N	3W	1NW 365W
5	34131	Climax #5	140 / 241	12N	3W	1N2 3652
6	34132	Climax #6	140 / 242	12N	3W	1N2

RECEIVED
BLM AZ STATE OFFICE
2011 AUG 24 A 7 4
PHOENIX, ARIZONA

RECEIVED
BLM AZ STATE OFFICE
2011 OCT - 3 A 7 10
PHOENIX, ARIZONA

AFFIDAVIT OF PERFORMANCE OF ANNUAL WORK - page 2

RECEIVED
BLM AZ STATE OFFICE
2011 AUG 24 A 7:44
PHOENIX, ARIZONA

			Book / Page			
7	34133	Climax # 7	140 1 243	12N	3W	1 All
8	34134	Climax # 8	140 1 244	12N	3W	152
9	34135	Golden Age #5	147 1 198	12N	3W	1NE
10	68442	Climax #10 Group	399 528-529	12N	3W	1NW 3652

6. That between the dates starting at 12 o'clock noon on September 1, 20 11 and ending at 12 o'clock noon on September 1, 20 12 at least \$ 1500.00 dollars worth of work and improvements were done and performed upon said claim(s) or upon one or more of a contiguous group of claims for the benefit of all, wholly or partly outside of a contiguous group of claims for the benefit of all, not including the location work.

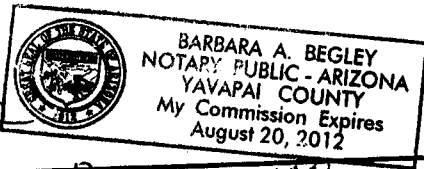
7. That the following persons were employed to perform the work and improvements described herein: Max Azlin

8. That the work and improvements performed were: road repair

9. Dated: 8-22-2011 Signature: Max Alexander Azlin

SUBSCRIBED AND SWORN TO before me, a Notary Public, this 22 day of Aug, 20 11

By: Max Azlin
Notary Public Barbara Begley
My Commission Expires Aug 20, 2012



Bureau of Land Management
Arizona State Office
www.az.blm.gov

No. of Claims: 10 x \$10 = 100
Check No.: 4500 Init. MBE
Receipt No.: 2413739
For BLM Use Only

Form: MCF108
Revised Jan. 2006
Page 2 of 2

9-29-11

Att: Rod Ebert

MAINTENANCE Fee Payment For Assessment year 2012
AMC 68442 climax #10 Group \$140.00 Postal money order
#18917035064
as per our phone conversation 9-28-11

MAINTENANCE Fee WAIVER date 8-24-11 7:44 AM

RECEIVED
BLM AZ STATE OFFICE
2011 OCT - 3 A 7:46
PHOENIX, ARIZONA

United States Department of the Interior
 Bureau of Land Management
 LANDS/RECREATION & PLANNING
 ONE N CENTRAL AVE
 PHOENIX, AZ 85004 -2203
 Phone: 602-417-9200

Receipt

No:

2445732

Transaction #: 2521561	
Date of Transaction: 10/27/2011	
CUSTOMER:	
MAX ALEXANDER AZLIN 4760 N CARLA VISTA DR PRESCOTT VALLEY, AZ 86314-7107 US	

LINE #	QTY	DESCRIPTION	REMARKS	UNIT PRICE	TOTAL
1	1.00	LOCATABLE MINERALS / MINING CLAIMS-NOT NEW-UNADJUD, ONE AUTH NO. ONLY / MINING CLAIM MONEY RECEIVED CASES: AMC68442/\$140.00	MAINT-1	- n/a -	140.00
TOTAL:					\$140.00

PAYMENT INFORMATION					
1	AMOUNT:	140.00	POSTMARKED:	N/A	
	TYPE:	CHECK	RECEIVED:	10/03/2011	
	CHECK NO:	18917035064			
	NAME:	AZLIN, MAX ALEXANDER 4760 N CARLA VISTA DR PRESCOTT VALLEY AZ 86314-7107 US			

REMARKS
TEMP RECEIPT-170593.

This receipt was generated by the automated BLM Collections and Billing System and is a paper representation of a portion of the official electronic record contained therein.

MAX Azkin
4760 Carla Vista Dr.
Prescott Valley
86314

PHOENIX AZ 850

29 SEP 11 PM 6 L



RECEIVED
BLM AZ STATE OFFICE
2011 SEP 30 P 1:55
PHOENIX, ARIZONA

United States Department of Interior
Bureau of Land Management
One N. Central Ave.
Phoenix Az. 85004 - 2203



Att: Rod Ebert

8500494414



MAX Azlin
4760 Carla Vista Dr.
Prescott Valley
86314

RECEIVED
GUM AZ STATE OFFICE

2011 SEP 30 P 1:55

PHOENIX, ARIZONA

PHOENIX AZ 850

29 SEP 11 PM 6 L



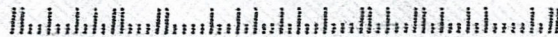
USA FIRST CLASS FOREVER



United States Department of Interior
Bureau of Land Management
One N. Central Ave.
Phoenix Az. 85004 - 2203

Att: Rod Ebert

8500484414



UNITED STATES
DEPARTMENT OF THE INTERIOR
BUREAU OF LAND MANAGEMENT

MAINTENANCE FEE WAIVER CERTIFICATION

FORM APPROVED
OMB NO. 1004-0114

423

Expires: August 31, 2013

AMC 34127* for filing
AMC 68442

SEE INSTRUCTIONS ON PAGE 2

1. This small miner waiver is filed for the assessment year beginning on September 1, 2011 and ending on September 1, 2012.
2. The undersigned and all related parties owned ten or fewer mining claims, mill, or tunnel sites located and maintained on Federal lands in the United States of America on September 1, 2011.
3. The undersigned have performed the assessment work required by law for each mining claim listed prior to filing this waiver and understand that by filing this form, an affidavit of assessment work must be recorded by the December 30th following the filing of this waiver.
4. The undersigned understand that if the assessment work obligation has not yet come due under 30 U.S.C. 28 (for those claims in their first assessment year only), a notice of intent to hold reciting this condition must be recorded by the December 30th following the filing of this waiver.
5. The undersigned understand that mill and tunnel sites may also be listed upon this waiver and be waived from payment of the maintenance fee, and that a notice of intent to hold for these sites is required to be recorded by the December 30th immediately following the filing of this waiver.
6. The undersigned understand and acknowledge that pursuant to 43 U.S.C. 1212 and 18 U.S.C. 1001, the filing or recording of a false, fictitious, or fraudulent document with the Bureau of Land Management may result in a fine of up to \$250,000, a prison term not to exceed five years, or both.
7. The mining claims, mill or tunnel sites for which this waiver from payment of the maintenance fees is requested are:

CLAIM OR SITE NAME	BLM RECORDATION SERIAL NUMBER
1. Climax # 1	AMC 34127
2. Climax # 2	AMC 34128
3. Climax # 3	AMC 34129
4. Climax # 4	AMC 34130
5. Climax # 5	AMC 34131
6. Climax # 6	AMC 34132
7. Climax # 7	AMC 34133
8. Climax # 8	AMC 34134
9. Golden Age # 5	AMC 34135
10. Climax # 10 Group	AMC 68442

The owner(s) (claimants) of the above mining claims and sites are:

MAX Alexander Azlin
(Owner's Name - Please Print)

Max Alexander Azlin
(Owner's Signature)

4760 Carla Vista Dr.
(Street or P.O. Box)

Prescott Valley Az 86314
(City) (State) (Zip Code)

(Owner's Name - Please Print)

(Owner's Signature)

(Street or P.O. Box)

(City) (State) (Zip Code)

(Owner's Name - Please Print)

(Owner's Signature)

(Street or P.O. Box)

(City) (State) (Zip Code)

This doc. cures the unacceptable waiver filed Aug 29, 2012. A Notice had not been sent

BLM AZ STATE OFFICE
RECEIVED BLM AZ STATE OFFICE
2011 AUG 29 PM 2:54
2011 OCT - 3 A 7:46
PHOENIX, ARIZONA

ORIGINAL

ENTERED IN COMPUTER

RE 11/8/11

(Owner's Name - Please Print)	(Owner's Signature)		
(Street or P.O. Box)	(City)	(State)	(Zip Code)

(Owner's Name - Please Print)	(Owner's Signature)		
(Street or P.O. Box)	(City)	(State)	(Zip Code)

(Owner's Name - Please Print)	(Owner's Signature)		
(Street or P.O. Box)	(City)	(State)	(Zip Code)

(Owner's Name - Please Print)	(Owner's Signature)		
(Street or P.O. Box)	(City)	(State)	(Zip Code)

PHOENIX, ARIZONA
 2011 OCT - 3 A 7:46
 RECEIVED
 BLM AZ STATE OFFICE

PHOENIX, ARIZONA
 2011 NOV - 7 PM 2:54
 RECEIVED
 BLM AZ STATE OFFICE

PHOENIX, ARIZONA
 2011 AUG 21 A 7:44
 RECEIVED
 BLM AZ STATE OFFICE

File 18 U.S.C. Section 1001 and Title 43 U.S.C. Section 1212 makes it a crime for any person knowingly and willfully to make to any department or agency of the United States any false, fictitious or fraudulent statements or representations as to any matter within its jurisdiction.

INSTRUCTIONS

1. This certification is made under the provisions of §1744 of Title 43 and § 28-28k of Title 30 of the United States Code; and the regulations thereunder (CFR Part 3830).
2. The claimant(s) must fill in the dates in paragraph 1 for the beginning and ending of the assessment year for which this waiver is sought.
3. The claimant(s) must fill in the date in paragraph 2 for the beginning of the assessment year for which this waiver is sought.
4. All claim and site names and Bureau of Land Management (BLM) serial numbers must be listed for the mining claims, mill sites, and tunnel sites for which the waiver is sought.
5. All owners of the mining claims, mill sites, and tunnel sites and their addresses must be given.
6. This waiver form must be signed by all the claimants or their designated agent, in original form. If an agent is designated, a notarized designation of agent, signed by all of the claimants with proper address given, must be submitted with this waiver.
7. This form must be filed no later than September 1st for the upcoming assessment year in the BLM State Office where the mining claims or sites are recorded, or the waiver cannot be granted by the BLM. (Example: To obtain a waiver for the assessment year 2012, which begins on September 1, 2011, you must qualify for and file for a waiver no later than September 1, 2011, in the proper BLM State Office.)
8. For all mining claims which require assessment work, you must record an affidavit of labor on or before the December 30th immediately following the filing of this waiver. For all other mining claims or sites waived, you must record a notice of intent to hold on or before the December 30th immediately following the filing of this waiver.
9. Mill and tunnel sites may also be listed upon this waiver and be waived from payment of the maintenance fee. A notice of intent to hold for these sites is required to be filed by the December 30th following the filing of this waiver.

FOR OFFICIAL USE ONLY

UNITED STATES
DEPARTMENT OF THE INTERIOR
BUREAU OF LAND MANAGEMENT

MAINTENANCE FEE WAIVER CERTIFICATION

[Handwritten Signature]

FORM APPROVED
OMB NO. 1004-0114
Expires: August 31, 2013

423 AMC 34127
AMC 68442

SEE INSTRUCTIONS ON PAGE 2

- This small miner waiver is filed for the assessment year beginning on September 1, 2011 and ending on September 1, 2012.
- The undersigned and all related parties owned ten or fewer mining claims, mill, or tunnel sites located and maintained on Federal lands in the United States of America on September 1, 2011.
- The undersigned have performed the assessment work required by law for each mining claim listed prior to filing this waiver and understand that by filing this form, an affidavit of assessment work must be recorded by the December 30th following the filing of this waiver.
- The undersigned understand that if the assessment work obligation has not yet come due under 30 U.S.C. 28 (for those claims in their first assessment year only), a notice of intent to hold reciting this condition must be recorded by the December 30th following the filing of this waiver.
- The undersigned understand that mill and tunnel sites may also be listed upon this waiver and be waived from payment of the maintenance fee, and that a notice of intent to hold for these sites is required to be recorded by the December 30th immediately following the filing of this waiver.
- The undersigned understand and acknowledge that pursuant to 43 U.S.C. 1212 and 18 U.S.C. 1001, the filing or recording of a false, fictitious, or fraudulent document with the Bureau of Land Management may result in a fine of up to \$250,000, a prison term not to exceed five years, or both.
- The mining claims, mill or tunnel sites for which this waiver from payment of the maintenance fees is requested are:

CLAIM OR SITE NAME	BLM RECORDATION SERIAL NUMBER
1. Climax # 1	✓ AMC 34127
2. Climax # 2	AMC 34128
3. Climax # 3	AMC 34129
4. Climax # 4	AMC 34130
5. Climax # 5	AMC 34131
6. Climax # 6	AMC 34132
7. Climax # 7	AMC 34133
8. Climax # 8	AMC 34134
9. Golden Age # 5	AMC 34135
10. Climax # 10 Group	AMC 68442

The owner(s) (claimants) of the above mining claims and sites are:

Max Alexander Azlin
(Owner's Name - Please Print)

[Redacted Signature]
(Owner's Signature)

[Redacted Address]
(Street or P.O. Box)

[Redacted City] *[Redacted State]* *[Redacted Zip Code]*

(Owner's Name - Please Print)

(Owner's Signature)

(Street or P.O. Box)

(City) (State) (Zip Code)

(Owner's Name - Please Print)

(Owner's Signature)

(Street or P.O. Box)

(City) (State) (Zip Code)

RECEIVED
BLM AZ STATE OFFICE
2011 AUG 26 A 7:44
PHOENIX ARIZONA

ENTERED IN COMPUTER

RE 8-30-11

(Owner's Name - Please Print)

(Owner's Signature)

(Street or P.O. Box)

(City)

(State)

(Zip Code)

(Owner's Name - Please Print)

(Owner's Signature)

(Street or P.O. Box)

(City)

(State)

(Zip Code)

(Owner's Name - Please Print)

(Owner's Signature)

(Street or P.O. Box)

(City)

(State)

(Zip Code)

(Owner's Name - Please Print)

(Owner's Signature)

(Street or P.O. Box)

(City)

(State)

(Zip Code)

Title 18 U.S.C. Section 1001 and Title 43 U.S.C. Section 1212 makes it a crime for any person knowingly and willfully to make to any department or agency of the United States any false, fictitious or fraudulent statements or representations as to any matter within its jurisdiction.

INSTRUCTIONS

1. This certification is made under the provisions of §1744 of Title 43 and § 28-28k of Title 30 of the United States Code; and the regulations thereunder (43 CFR Part 3830).
2. The claimant(s) must fill in the dates in paragraph 1 for the beginning and ending of the assessment year for which this waiver is sought.
3. The claimant(s) must fill in the date in paragraph 2 for the beginning of the assessment year for which this waiver is sought.
4. All claim and site names and Bureau of Land Management (BLM) serial numbers must be listed for the mining claims, mill sites, and tunnel sites for which the waiver is sought.
5. All owners of the mining claims, mill sites, and tunnel sites and their addresses must be given.
6. This waiver form must be signed by all the claimants or their designated agent, in original form. If an agent is designated, a notarized designation of agent, signed by all of the claimants with proper address given, must be submitted with this waiver.
7. This form must be filed no later than September 1st for the upcoming assessment year in the BLM State Office where the mining claims or sites are recorded, or the waiver cannot be granted by the BLM. (Example: To obtain a waiver for the assessment year 2012, which begins on September 1, 2011, you must qualify for and file for a waiver no later than September 1, 2011, in the proper BLM State Office.)
8. For all mining claims which require assessment work, you must record an affidavit of labor on or before the December 30th immediately following the filing of this waiver. For all other mining claims or sites waived, you must record a notice of intent to hold on or before the December 30th immediately following the filing of this waiver.
9. Mill and tunnel sites may also be listed upon this waiver and be waived from payment of the maintenance fee. A notice of intent to hold for these sites is required to be filed by the December 30th following the filing of this waiver.

FOR OFFICIAL USE ONLY

PHOENIX, ARIZONA

2011 AUG 21 A 7:44

RECEIVED
BLM AZ STATE OFFICE

When Recorded Return Document to:

MAX Alexander Azlin
4760 Carla Vista Dr
Prescott Valley Az.
86314

Check here if this is a change of address.

Telephone: 405 584-9165

E-mail address: MAX AZLIN @ Yahoo. com

AFFIDAVIT OF PERFORMANCE OF ANNUAL WORK

1. State of Arizona, County of Yavapai ss:

2. I (Name) MAX Alexander Azlin

3. Reside at (Address) 4760 Carla Vista Dr.

City Prescott Valley County Yavapai

State Azzip 86314 being duly sworn, depose and say that I am a citizen of the United States, more than eighteen years of age, and that all of the facts set forth in this affidavit, subject to the provisions and penalties of 18 U.S.C. 1001 pertaining to the filing of false, fictitious, or fraudulent statements with the United States, are true and correct according to the best of my knowledge, information and belief.

4. Owner's name and address (if not shown in Items 1-3 above), _____

5. That I am personally acquainted with the mining claim(s). The work and improvements were made by and at the expense of the owner(s) of said claim(s). Said contiguous group of claims, listed on this document, are situated in the _____

(optional) Mining District: Yavapai County, Arizona.

Line No.	AMC NUMBER	CLAIM/SITE NAME	COUNTY RECORDER DATA (if available)	TWP	RNG	SEC
1	34127	Climax #1	140 / 237	12N	3W	1W2
2	34128	Climax #2	140 / 238	12N	3W	1NW
3	34129	Climax #3	140 / 239	12N	3W	1NW
4	34130	Climax #4	140 / 240	12N	3W	1NW 36 SW
5	34131	Climax #5	140 / 241	12N	3W	1N2 36 SW
6	34132	Climax #6	140 / 242	12N	3W	1N2

RECEIVED
BLM AZ STATE OFFICE
2011 AUG 24 A 11 4
PHOENIX, ARIZONA
BLM Date Stamp

Form: MCF108

Revised Jan. 2006

Page 1 of 2

ENTERED IN COMPUTER

RS 8-30-11

RECEIVED
BLM AZ STATE OFFICE
2011 AUG 24 A 7:44
PHOENIX, ARIZONA

BLM
Date
Stamp

			Book / Page			
7	34133	Climax # 7	140 1 243	12N	3W	1 All
8	34134	Climax # 8	140 1 244	12N	3W	152
9	34135	Golden Age #5	147 1 198	12N	3W	1NE
10	68442	Climax #10 Group	399 528-529	12N 12, 12N	3W 3W	1NW 3652

6. That between the dates starting at 12 o'clock noon on September 1, 20 10 and ending at 12 o'clock noon on September 1, 20 11 at least \$ 1500.00 dollars worth of work and improvements were done and performed upon said claim(s) or upon one or more of a contiguous group of claims for the benefit of all, wholly or partly outside of a contiguous group of claims for the benefit of all, not including the location work.

7. That the following persons were employed to perform the work and improvements described herein: MAX Azlin, John Dentric

8. That the work and improvements performed were: road repair

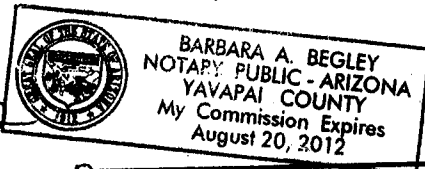
9. Dated: 8-22-2011 Signature: Max Alexander Azlin

SUBSCRIBED AND SWORN TO before me, a Notary Public, this 22 day of Aug, 20 11

By: Max Azlin

Notary Public Barbara A Begley

My Commission Expires Aug 20, 2012



Bureau of Land Management
Arizona State Office
www.az.blm.gov

No. of Claims: 10 x \$10 = 100
 Check No.: 4500 Init. AME
 Receipt No.: 2413739
 For BLM Use Only

United States Department of the Interior
 Bureau of Land Management
 LANDS/RECREATION & PLANNING
 ONE N CENTRAL AVE
 PHOENIX, AZ 85004 -2203
 Phone: 602-417-9200

Receipt

No: 2413739

Transaction #: 2489100	
Date of Transaction: 08/24/2011	
CUSTOMER:	
MAX ALEXANDER AZLIN 4760 N CARLA VISTA DR PRESCOTT VALLEY, AZ 86314-7107 US	

LINE #	QTY	DESCRIPTION	REMARKS	UNIT PRICE	TOTAL
1	1.00	LOCATABLE MINERALS / MINING CLAIMS-NOT NEW-UNADJUD, ONE AUTH NO. ONLY / MINING CLAIM MONEY RECEIVED CASES: AMC34127/\$100.00	POL 2011/10 WAV	- n/a -	100.00
TOTAL:					\$100.00

PAYMENT INFORMATION					
1	AMOUNT:	100.00	POSTMARKED:	08/22/2011	
	TYPE:	CHECK	RECEIVED:	08/24/2011	
	CHECK NO:	19131394500			
	NAME:	AZLIN, MAX 4760 N CARLA VISTA DR PRESCOTT VALLEY AZ 86314-7107 US			

REMARKS

This receipt was generated by the automated BLM Collections and Billing System and is a paper representation of a portion of the official electronic record contained therein.

523

UNITED STATES
DEPARTMENT OF THE INTERIOR
BUREAU OF LAND MANAGEMENT

MAINTENANCE FEE WAIVER CERTIFICATION

10 JH

FORM APPROVED
OMB NO. 1004-0114
Expires: February 28, 2010
AMC 34127
AMC 68442

SEE INSTRUCTIONS ON PAGE 2

1. This small miner waiver is filed for the assessment year beginning at noon on September 1, 2010 and ending at noon on September 1, 2011.
2. The undersigned and all related parties owned ten or fewer mining claims, mill, or tunnel sites located and maintained on Federal lands in the United States of America on September 1, 2011.
3. The undersigned have performed the assessment work required by law for each mining claim listed prior to filing this waiver and understand that by filing this form; an affidavit of assessment work must be recorded by the December 30th following the filing of this waiver.
4. The undersigned understand that if the assessment work obligation has not yet come due under 30 U.S.C. 28 (for those claims in their first assessment year only); a notice of intent to hold reciting this condition must be recorded by the December 30th following the filing of this waiver.
5. The undersigned understand that mill and tunnel sites may also be listed upon this waiver and be waived from payment of the maintenance fee; and that a notice of intent to hold for these sites is required to be recorded by the December 30th immediately following the filing of this waiver.
6. The undersigned understand and acknowledge that pursuant to 43 U.S.C. 1212 and 18 U.S.C. 1001; the filing or recording of a false, fictitious, or fraudulent document with the Bureau of Land Management may result in a fine of up to \$250,000, a prison term not to exceed five years, or both.
7. The mining claims, mill or tunnel sites for which this waiver from payment of the maintenance fees is requested are:

CLAIM OR SITE NAME	BLM RECORDATION SERIAL NUMBER
1. Climax #1	AMC 34127
2. Climax #2	AMC 34128
3. Climax #3	AMC 34129
4. Climax #4	AMC 34130
5. Climax #5	AMC 34131
6. Climax #6	AMC 34132
7. Climax #7	AMC 34133
8. Climax #8	AMC 34134
9. Golden Age #5	AMC 34135
10. Climax #10 Group	AMC 68442

The owner(s) (claimants) of the above mining claims and sites are:

MAX Alexander Azlin
(Owner's Name - Please Print)

Max Alexander Azlin
(Owner's Signature)

1141 E Gurley St
(Street or P.O. Box)

Prescott AZ 86301
(City) (State) (Zip Code)

(Owner's Name - Please Print)

(Owner's Signature)

(Street or P.O. Box)

(City) (State) (Zip Code)

(Owner's Name - Please Print)

(Owner's Signature)

(Street or P.O. Box)

(City) (State) (Zip Code)

RECEIVED
BLM AZ STATE OFFICE
2010 AUG 31 A 8:16
PHOENIX, ARIZONA

ENTERED IN COMPUTER

RE 9/17/10

(Owner's Name - Please Print)

(Owner's Signature)

(Street or P.O. Box)

(City)

(State)

(Zip Code)

(Owner's Name - Please Print)

(Owner's Signature)

(Street or P.O. Box)

(City)

(State)

(Zip Code)

(Owner's Name - Please Print)

(Owner's Signature)

(Street or P.O. Box)

(City)

(State)

(Zip Code)

(Owner's Name - Please Print)

(Owner's Signature)

(Street or P.O. Box)

(City)

(State)

(Zip Code)

Title 18 U.S.C. Section 1001 and Title 43 U.S.C. Section 1212 makes it a crime for any person knowingly and willfully to make to any department or agency of the United States any false, fictitious or fraudulent statements or representations as to any matter within its jurisdiction.

INSTRUCTIONS

1. This certification is made under the provisions of §1744 of Title 43 and § 28-28k of Title 30 of the United States Code; and the regulations thereunder (43 CFR Part 3830).
2. The claimant(s) must fill in the dates in paragraph 1 for the beginning and ending of the assessment year for which this waiver is sought.
3. The claimant(s) must fill in the date in paragraph 2 for the beginning of the assessment year for which this waiver is sought.
4. All claim and site names and Bureau of Land Management (BLM) serial numbers must be listed for the mining claims, mill sites, and tunnel sites for which the waiver is sought.
5. All owners of the mining claims, mill sites, and tunnel sites and their addresses must be given.
6. This waiver form must be signed by all the claimants or their designated agent, in original form. If an agent is designated, a notarized designation of agent, signed by all of the claimants with proper address given, must be submitted with this waiver.
7. This form must be filed no later than September 1st for the upcoming assessment year in the BLM State Office where the mining claims or sites are recorded, or the waiver cannot be granted by the BLM. (Example: to obtain a waiver for the assessment year 2000, which begins at noon on September 1, 1999, you must qualify for and file for a waiver no later than September 1, 1999, in the proper BLM State Office).
8. For all mining claims which require assessment work, you must record an affidavit of labor on or before the December 30th immediately following the filing of this waiver. For all other mining claims or sites waived, you must record a notice of intent to hold on or before the December 30th immediately following the filing of this waiver.
9. Mill and tunnel sites may also be listed upon this waiver and be waived from payment of the maintenance fee. A notice of intent to hold for these sites is required to be filed by the December 30th following the filing of this waiver.

PHOENIX, ARIZONA

FOR OFFICIAL USE ONLY

2000 AUG 31 8:16

RECEIVED
BLM ARIZONA STATE OFFICE

When Recorded Return Document to:

MAX Alexander Aelin
1141 E Gurley St
Prescott
Arizona 86301

Check here is this is a change of address.

Telephone: 405 584 9165

E-mail address: _____

AFFIDAVIT OF PERFORMANCE OF ANNUAL WORK

1. State of Arizona, County of YAVAPAI ss:

2. I (Name) MAX Alexander

3. Reside at (Address) 1141 E Gurley St

City Prescott County Yavapai

State Az Zip 86301 being duly sworn, depose and say that I am a citizen of the United States, more than eighteen years of age, and that all of the facts set forth in this affidavit, subject to the provisions and penalties of 18 U.S.C. 1001 pertaining to the filing of false, fictitious, or fraudulent statements with the United States, are true and correct according to the best of my knowledge, information and belief.

4. Owner's name and address (If not shown in Items 1-3 above): _____

5. That I am personally acquainted with the mining claim(s). The work and improvements were made by and at the expense of the owner(s) of said claim(s). Said contiguous group of claims, listed on this document, are situated in the

(optional) Mining District; YAVAPAI County, Arizona.

Book 1 Page

Line No.	AMC NUMBER	CLAIM/SITE NAME	COUNTY RECORDER DATA (If available)	TWP	RNG	SEC
1	34127	Climax #1	140 / 237	12N	3W	1W2
2	34128	Climax #2	140 / 238	12N	3W	1NW
3	34129	Climax #3	140 / 239	12N	3W	1NW
4	34130	Climax #4	140 / 240	12N	3W	1 ^{NW} 36SW
5	34131	Climax #5	140 / 241	12N	3W	1 ^N 2 36S2
6	34132	Climax #6	140 / 242	12N	3W	1N2

Form: MCF108
Revised Jan. 2006
Page 1 of 2

RECORDED BY COMPUTER

RE 9/17/10

RECEIVED
BLM AZ STATE OFFICE
2010 AUG 31 A 8:16
PHOENIX, ARIZONA

BLM
Date
Stamp

BLM
Date
Stamp

2010 AUG 31 A 8:16
PHOENIX, ARIZONA

RECEIVED
BLM AZ STATE OFFICE

Book / Page						
7	34133	Climax #7	140 / 243	12N	3W	1 All
8	34134	Climax #8	140 / 244	12N	3W	152
9	34135	Golden Age #5	147 / 198	12N	3W	1 NE
10	68442	Climax #10 Group	399 / 528-529	12N 12,2N	3W 3W	1 NW 3652

6. That between the dates starting at 12 o'clock noon on September 1, 20 10 and ending at 12 o'clock noon on September 1, 20 11 at least \$ 1000.00 dollars worth of work and improvements were done and performed upon said claim(s) or upon one or more of a contiguous group of claims for the benefit of all, wholly or partly outside of a contiguous group of claims for the benefit of all, not including the location work.

7. That the following persons were employed to perform the work and improvements described herein: MAX Azlin

8. That the work and improvements performed were: road repair

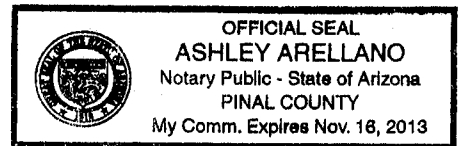
9. Dated: 8-30-10 Signature: Max Azlin

SUBSCRIBED AND SWORN TO before me, a Notary Public, this 30 day of AUGUST 2010

By: Max Alexander Azlin

Notary Public Wheley Arellano

My Commission Expires 11/16/2013



Bureau of Land Management
Arizona State Office
www.az.blm.gov

No. of Claims: 10 x \$10 = \$100.00
Check No.: Cash Init. AA
Receipt No.: 2205105
For BLM Use Only

United States Department of the Interior
Bureau of Land Management
 LANDS/RECREATION & PLANNING
 ONE N CENTRAL AVE
 PHOENIX, AZ 85004 -2203
 Phone:

Receipt

No: 2205105

Transaction #: 2275085	
Date of Transaction: 08/31/2010	
CUSTOMER:	
MAX A AZLIN 1141 E GURLEY ST PRESCOTT, AZ 86301-3309 US	

LINE #	QTY	DESCRIPTION	REMARKS	UNIT PRICE	TOTAL
1	1.00	LOCATABLE MINERALS / MINING CLAIMS-NOT NEW-UNADJUD, ONE AUTH NO. ONLY / MINING CLAIM MONEY RECEIVED CASES: AMC34127/\$100.00	POL (10) 2010 / MAINT WAIVER (10) 2011	- n/a -	100.00
TOTAL:					\$100.00

PAYMENT INFORMATION			
1	AMOUNT:	100.00	POSTMARKED: N/A
	TYPE:	CASH	RECEIVED: 08/31/2010
	NAME:	AZLIN, MAX A 1141 E GURLEY ST PRESCOTT AZ 86301-3309 US	

REMARKS

This receipt was generated by the automated BLM Collections and Billing System and is a paper representation of a portion of the official electronic record contained therein.

AMC 84653
 34127
 34122
 68442

MAINTENANCE FEE PAYMENT

Claimant Name: MAX A. Azlin
 Address: 1141 E. Gurley
 City: Prescott State: Az Zip: 86301
 Telephone: 923 830 9958
 E-mail address: _____
 Signature: Max Azlin

ENTERED
 SEP 16 2009
 099

RECEIVED
 BLM ARIZONA STATE OFFICE
 2009 SEP -2 A 7:58
 PHOENIX, ARIZONA
 TIMELY FILED
 BLM Date Stamp

Check here if this is a change of address.

Book / Page

LINE NO.	AMC NUMBER	CLAIM/SITE NAME	COUNTY RECORDER DATA (If available)	TWP	RNG	SEC
1	84666	Rhonda Veronica	351 / 277-278	12.2N	3 W	36 SW
2	34122L	Eva K	351 / 278	12N	3 W	35 NE 36 NW
3	34123	Pluto	351 / 280	12N	3 W	36 NW
4	34124	Vivian D	351 / 281	12N	3 W	36 NW
5	34125	Lois H	351 / 279	12N	3 W	35 NE 36 NW
6	34126	A Square	351 / 277	12.2N	3 W	35 NE 36 SW
7	34127L	Climax #1	140 / 237	12N	3 W	1 W 2
8	34128	Climax #2	140 / 238	12N	3 W	1 NW
9	34129	Climax #3	140 / 239	12N	3 W	1 NW
10	34130	Climax #4	140 / 240	12N	3 W	1 NW 36 SW

List additional claims on Form MCF114.
 Page 1 of 2

Bureau of Land Management
 Arizona State Office
www.az.blm.gov

No. of Claims: 10 x \$125 = 1250
 Check No: 1050 Init. SPJ
 Receipt No.: 199557
 For BLM Use Only

Form: MCF112
 Revised July 2005

This form is available from the Arizona Department of Mines and Mineral Resources and may be reproduced.

ENTERED
 SEP 15 2009
 099

MAINTENANCE FEE PAYMENT

Claimant Name: MAX A. Azlin
 Address: 1141 E Gurley
 City: Prescott State: Az Zip: 86301
 Telephone: 928 830 9958
 E-mail address: _____
 Signature: Max Azlin
 Check here if this is a change of address.

RECEIVED
 CLAIMS SERVICE OFFICE
 2009 SEP - 2 A 7:58
 ARIZONA
 TIMELY FILED
 BLM Date Stamp

LINE NO.	AMC NUMBER	CLAIM/SITE NAME	COUNTY RECORDER DATA (if available)	TWP	RNG	SEC
1	34131	climax #5		12N	3W	1N2 3652
2	34132	climax #6		12N	3W	1N2
3	34133	climax #7		12N	3W	1 ALL
4	34134	climax #8		12N	3W	152
5	34135	Golden age #5		12N	3W	1NE
6	68442	climax #10 Group	399 / 528-529	12N 12.2N	3W	1NW 3652
7						
8						
9						
10						

List additional claims on Form MCF114.

Page 2 of 2

Bureau of Land Management
 Arizona State Office
www.az.blm.gov

No. of Claims: 6 x \$125 = 750
 Check No. 210/1050 Unit. SN8
 Receipt No.: 1995578
 For BLM Use Only

Form: MCF112
 Revised July 2005

United States Department of the Interior
Bureau of Land Management
 BUSINESS & SUPPORT SVCS DIV
 ONE N CENTRAL AVE SUITE 800
 PHOENIX, AZ 85004 -4427
 Phone: (602) 417-9200

Receipt

No: 1995572

Transaction #: 2059878	
Date of Transaction: 09/03/2009	
CUSTOMER:	MAX A AZLIN 1141 E GURLEY ST PRESCOTT,AZ 86301-3309 US

LINE #	QTY	DESCRIPTION	REMARKS	UNIT PRICE	TOTAL
1	1.00	LOCATABLE MINERALS / MINING CLAIMS-NOT NEW-UNADJUD,ONE AUTH NO. ONLY / MINING CLAIM MONEY RECEIVED CASES: AMC84666/\$2000.00	MAINT 2010	- n/a -	2000.00
TOTAL:					\$2,000.00

PAYMENT INFORMATION			
1	AMOUNT:	1600.00	POSTMARKED: 08/31/2009
	TYPE:	CHECK	RECEIVED: 09/02/2009
	CHECK NO:	1050	
	NAME:	MAX AZLIN TO GO 1748 IDEAL ST SEMINOLE OK 74868 US	
2	AMOUNT:	400.00	POSTMARKED: 08/31/2009
	TYPE:	CHECK	RECEIVED: 09/02/2009
	CHECK NO:	1210	
	NAME:	AZLIN, MAX ALEXANDER 1748 IDEAL ST SEMINOLE OK 74868 US	

REMARKS
FEEES INCREASED TO \$140, SHORT PAID BY 240.00

This receipt was generated by the automated BLM Collections and Billing System and is a paper representation of a portion of the official electronic record contained therein.

AMC 84653
 AMC 34122
 AMC 34127
 AMC 68442

MAINTENANCE FEE PAYMENT

Claimant Name: MAX ALEXANDER AZLIN
 Address: 1117 E. Gurley St. Room 43
 City: PRESCOTT, State: AZ Zip: 86301
 Telephone: 928 830 9958
 E-mail address: _____
 Signature: Max Alexander Azlin

RECEIVED
 BLM, AZ STATE OFFICE
 2001 SEP - 5 A 9:51
 PHOENIX, ARIZONA
 BLM Date Stamp

Check here if this is a change of address.

BOOK/PAGE

LINE NO.	AMC NUMBER	CLAIM/SITE NAME	COUNTY RECORDER DATA (if available)	TWP	RNG	SEC
1	846666	Rhonda Veronica	351-277/278	12.2N	3W	36SW
2	34122	EVA K	351-278	12N	3W	36NE
3	34123	Pluto	351-280	12N	3W	36NW
4	34124	Vivian D	351-281	12N	3W	36NW
5	34125	Lois H.	351-279	12N	3W	36NE
6	34126	A Square	351-277	12.2N	3W	36NW
7	34127	Climax #1	140-237	12N	3W	1W2
8	34128	Climax #2	140-238	12N	3W	1NW
9	34129	Climax #3	140-239	12N	3W	1NW
10	34130	Climax #4	140-240	12N	3W	1NW

List additional claims on Form MCF114.

PAGE 1 of 2

Bureau of Land Management
 Arizona State Office
www.az.blm.gov

No. of Claims: 16 x \$125 = 2000.00
 Check No.: 0100/1046878
 Receipt No.: 1561277
 For BLM Use Only

Form: MCF112
 Revised July 2005

This form is available from the Arizona Department of Mines and Mineral Resources and may be reproduced.

ENTERED IN COMPUTER
 RE 9/24/07

MAINTENANCE FEE PAYMENT

Claimant Name: MAX Alexander AZLIN
 Address: 1117 E Gurley St. Room 43
 City: PRESCOTT State: AZ Zip: 86301
 Telephone: 928 830 9958

E-mail address: _____

Signature: Max Alexander Azlin

Check here if this is a change of address.

RECEIVED
 B.L.M. AZ STATE OFFICE
 PHOENIX, ARIZONA
 2001 SEP - 5 A 9 5
 BLM
 Date
 Stamp


LINE NO.	AMC NUMBER	CLAIM/SITE NAME	COUNTY RECORDER DATA (If available)	TWP	RNG	SEC
1	34131	CLimax #5	140-241	12N	3W	1N2
2	34132	CLimax #6	140-242	12N	3W	1N2
3	34133	CLimax #7	140-243	12N	3W	1A11
4	34134	CLimax #8	140-244	12N	3W	152
5	34135	GOLDEN AGE # 5	147-198	12N	3W	1NE
6	68442	CLimax #10 Group	399-528-529	12N	3W	3652
7						
8						
9						
10						

List additional claims on Form MCF114.

PAGE 2 of 2

Bureau of Land Management
 Arizona State Office
www.az.blm.gov

No. of Claims: _____ x \$125 = _____
 Check No: _____ Init. _____
 Receipt No.: _____
 For BLM Use Only



RECEIVED
BUREAU OF
LAND MANAGEMENT



2007 SEP -4 A 8 43

ARIZONA
STATE OFFICE
PHOENIX, ARIZONA

The Senator INN
MAX Aclim Room 43
1117 E. Gurley Street
Prescott Ar. 86301

86301

Bureau of Land Management
1 North Central Ave.
Phoenix, Az.
85004



RECORDED & INDEXED

SEP 11 2007

United States Department of the Interior
 Bureau of Land Management
 BUSINESS & SUPPORT SVCS DIV
 ONE N CENTRAL AVE SUITE 800
 PHOENIX, AZ 85004 -4427
 Phone: (602) 417-9200

Receipt

No: 1561277

Transaction #: 1612992	
Date of Transaction: 09/05/2007	
CUSTOMER:	MAX AZLIN THE SENATOR INN 1117 E. GURLEY ST. ROOM 43 PRESCOTT, AZ 86301

LINE #	QTY	DESCRIPTION	REMARKS	UNIT PRICE	TOTAL
1	1.00	LOCATABLE MINERALS / MINING CLAIMS-NOT NEW-UNADJUD, ONE AUTH NO. ONLY / MINING CLAIM MONEY RECEIVED (455) CASES: AMC84666/\$2000.00	MAINT 2008 (16)	- n/a -	2000.00
TOTAL:					\$2,000.00

PAYMENT INFORMATION					
1	AMOUNT:	\$1,000.00	POSTMARKED:	8/31/07 0:00	
	TYPE:	CHECK	RECEIVED:	09/05/2007	
	CHECK NO:	0100			
	NAME:	AZLIN, MAX 1748 IDEAL ST. SEMINOLE OK 74868			
2	AMOUNT:	\$1,000.00	POSTMARKED:	8/31/07 0:00	
	TYPE:	CHECK	RECEIVED:	09/05/2007	
	CHECK NO:	1046			
	NAME:	AZLIN, MAX 1748 IDEAL ST. SEMINOLE OK 74868			

REMARKS

This receipt was generated by the automated BLM Collections and Billing System and is a paper representation of a portion of the official electronic record contained therein.

AMC 84653
 AMC 34122
 AMC 68442
 AMC 34127

MAINTENANCE FEE PAYMENT

Claimant Name: MAX ALEXANDER AZLIM
 Address: 6300 N. UNION DR.
 City: PRESCOTT State: AZ Zip: 86314
 Telephone: 928-775-7153
 E-mail address: _____
 Signature: Max Alexander Azlim
 Check here if this is a change of address.

BLM
 Date
 Stamp

2006 AUG 31 P 2:10

ARIZONA
 STATE OFFICE
 PHOENIX, ARIZONA

BUREAU OF
 LAND MANAGEMENT

BOOK/PAGE

LINE NO.	AMC NUMBER	CLAIM/SITE NAME	COUNTY RECORDER DATA (If available)	TWP	RNG	SEC
1	846666	Rhonda Veronica	351-277/278	12.2N	3W	36.5W
2	34122	EVA K	351-278	12N	3W	35NE 36NW
3	34123	Pluto	351-280	12N	3W	36NW
4	34124	Vivian D	351-281	12W	3W	36N2
5	34125	Lois H.	351-279	12N	3W	35NE 36NW
6	34126	A Square	351-277	12.2N	3W	35NE 26.5E
7	34127	CLimax #1	140-237	12N	3W	1W2
8	34128	CLimax #2	140-238	12N	3W	1NW
9	34129	CLimax #3	140-239	12N	3W	1NW
10	34130	CLimax #4	140-240	12N	3W	1NW 36.5W

List additional claims on Form MCF114.

PAGE 1 of 2

Bureau of Land Management
 Arizona State Office
www.az.blm.gov

No. of Claims: 14 x \$125 = 2000
 Check No: 1045 Init. AS
 Receipt No.: 1354978
 For BLM Use Only

Form: MCF112
 Revised July 2005

This form is available from the Arizona Department of Mines and Mineral Resources and may be reproduced.

RE 9/18/06

MAINTENANCE FEE PAYMENT

Claimant Name: MAX Alexander Azlin

Address: 6300 N. Union DR.

City: Prescott Valley State: AZ Zip: 86314

Telephone: 928-775-7153

E-mail address: _____

Signature: Max Alexander Azlin

Check here if this is a change of address.

RECEIVED
 BUREAU OF
 LAND MANAGEMENT
 ARIZONA
 STATE OFFICE
 PHOENIX, ARIZONA
 2006 AUG 31 P 2:11
 BLM
 Date
 Stamp

LINE NO.	AMC NUMBER	CLAIM/SITE NAME	COUNTY RECORDER DATA (If available)	TWP	RNG	SEC
1	34131	Climax #5	140-241	12N	3W	1N2
2	34132	Climax #6	140-242	12N	3W	3652
3	34133	Climax #7	140-243	12N	3W	1N2
4	34134	Climax #8	140-244	12N	3W	1A2
5	34135	GOLDEN AGE #5	147-198	12N	3W	152
6	68442	Climax #10 Group	399-528-529	12N	3W	1NE
7				12N	3W	3652
8						
9						
10						

List additional claims on Form MCF114.

PAGE 2 of 2

Bureau of Land Management
 Arizona State Office
www.az.blm.gov

No. of Claims: _____ x \$125 = _____
 Check No: _____ Init. _____
 Receipt No.: _____
 For BLM Use Only

United States Department of the Interior
 Bureau of Land Management
 BUSINESS & SUPPORT SVCS DIV
 ONE N CENTRAL AVE
 PHOENIX, AZ 85004 -2203
 Phone: (602) 417-9200

Receipt

No:

1354978

Transaction #: 1400373	
Date of Transaction: 09/11/2006	
CUSTOMER:	MAX AZLIN 6300 N UNION DR PRESCOTT VALLEY, AZ 86314

LINE #	QTY	DESCRIPTION	REMARKS	UNIT PRICE	TOTAL
1	1.00	LOCATABLE MINERALS / MINING CLAIMS-NOT NEW-UNADJUD, ONE AUTH NO. ONLY / MINING CLAIM MONEY RECEIVED (455) CASES: AMC84666/\$2000.00	MAINT 2007 (16)	- n/a -	2000.00
TOTAL:					\$2,000.00

PAYMENT INFORMATION					
1	AMOUNT:	\$1,500.00	POSTMARKED:	08/30/2006	
	TYPE:	CHECK	RECEIVED:	09/05/2006	
	CHECK NO:	1045			
	NAME:	AZLIN, MAX 6300 N UNION DR PRESCOTT VALLEY AZ 86314			
2	AMOUNT:	\$500.00	POSTMARKED:	08/30/2006	
	TYPE:	CHECK	RECEIVED:	09/05/2006	
	CHECK NO:	1001			
	NAME:	AZLIN, MAX 6300 N UNION DR PRESCOTT VALLEY AZ 86314			

REMARKS

This receipt was generated by the automated BLM Collections and Billing System and is a paper representation of a portion of the official electronic record contained therein.

AMC 34122
 AMC 34127
 AMC 84653
 AMC 68442

MAINTENANCE FEE PAYMENT

Mining Claim Maintenance Fee Payment of ~~\$100~~^{125.} per claim or site is due on or before September 1, 2005, in lieu of assessment work for the upcoming assessment year beginning September 1 of the year noted above.

BUREAU OF LAND MANAGEMENT
 ARIZONA STATE OFFICE
 222 NORTH CENTRAL AVENUE
 PHOENIX, AZ 85004
 602-417-9200
 www.az.blm.gov

FOR BLM USE ONLY
 NO. OF CLAIMS: 16 X \$100 = \$ 2,000.00
 RECEIPT NO.: 1132211 CHECK NO.: 1001775
 INIT: SC

The claims are situated in YAVAPAI County, Arizona.

BLM SERIAL NUMBERS	NAMES OF CLAIMS OR SITES
AMC <u>34122</u> THRU AMC <u>34126</u>	Plus 84666 Rhonda Veronica (6) NAME: _____
COUNTY BOOK/DOCKET <u>351</u>	PAGE OR FEE NO: <u>277 - 281</u>
AMC <u>34127</u> THRU AMC <u>34135</u>	Plus 68442 Climax 10 group NAME: <u>Climax 1-8, Golden Age #5</u>
COUNTY BOOK/DOCKET <u>140/147 and 399</u>	PAGE OR FEE NO: <u>237-244/198/+ 528-529</u>

IF NOT CONSECUTIVE NUMBERS LIST SEPARATELY BELOW

BLM SERIAL NUMBERS	NAME OF CLAIMS/SITES	CO/BOOK DOCKET & PAGE OR FEE NUMBER
AMC <u>84666</u>	<u>Rhonda Veronica</u>	<u>351: 277-278</u>
AMC <u>34122</u>	<u>Eva K</u>	<u>351: 278</u>
AMC <u>34123</u>	<u>Pluto</u>	<u>351: 280</u>
AMC <u>34124</u>	<u>Vivian B</u>	<u>351: 281</u>

List additional claims on the reverse side of this form.

CLAIMANT'S NAME: MAX Alexander Azlin
 ADDRESS: P.O. Box 87 CITY: Seminole STATE: OK ZIP: 74818-008
 PHONE: 1-405-382-5523

Check here if this is a change of address

RECEIVED
 BUREAU OF
 LAND MANAGEMENT
 2005 AUG 15 P 2:43
 ANZONIA
 STATE OFFICE
 PHOENIX, ARIZONA
 BLM DATE STAMP

ENTERED

de alalos

BLM SERIAL
NUMBERS

NAME OF CLAIMS/SITES

CO/BOOK DOCKET &
PAGE OR FEE NUMBER

AMC 34125

Lois H

351: 279

AMC 34126

A Square

351: 277

AMC 34127

climax

140: 237

AMC 34128

climax

140: 238

AMC 34129

climax

140: 239

AMC 34130

climax

140: 240

AMC 34131

climax

140: 241

AMC 34132

climax

140: 242

AMC 34133

climax

140: 243

AMC 34134

climax

140: 244

AMC 34135

Golden Age No. 5

147: 198

AMC 68442

climax #10 Group

399: 528-529

AMC _____

AMC _____

AMC _____

43 CFR 3833.0-5(e) (August 30, 1994) requires that the names of all of the owners and their current addresses shall be identified on all instruments required to be recorded or filed by the regulation, 43 CFR Subpart 3833.

NAME: John P. Truffa ADDRESS: 1325 Red Torador Circle

CITY: N. Las Vegas STATE: Nevada ZIP: 89031 IS THIS A NEW ADDRESS

NAME: _____ ADDRESS: _____

CITY: _____ STATE: _____ ZIP: _____ IS THIS A NEW ADDRESS

NAME: _____ ADDRESS: _____

CITY: _____ STATE: _____ ZIP: _____ IS THIS A NEW ADDRESS

NAME: _____ ADDRESS: _____

CITY: _____ STATE: _____ ZIP: _____ IS THIS A NEW ADDRESS

Signature: M. J. R. Quinn
To record with the County, one claimant or an agent must sign.

FOR BLM USE ONLY
DATE ENTERED INTO COMPUTER: _____
INITIALS: _____ VERIFIED: _____

March 17, 2002
~~Aug 12~~ Aug 12 2005

United States Department of the Interior
Bureau of Land Management
 BUSINESS & SUPPORT SVCS DIV
 222 N CENTRAL AVE
 PHOENIX, AZ 85004 -2203
 Phone: (602) 417-9200

Receipt	
No:	1132211

Transaction #: 1171284

Date of Transaction: 08/18/2005

CUSTOMER:	MAX A AZLIN P O BOX 87 SEMINOLE,OK 74818
------------------	--

LINE #	QTY	DESCRIPTION	REMARKS	UNIT PRICE	TOTAL
1	1.00	LOCATABLE MINERALS / MINING CLAIMS-NOT NEW-UNADJUD,ONE AUTH NO. ONLY / MINING CLAIM MONEY RECEIVED (455) CASES: AMC84666/\$2000.00	MAINT 2006 (16)	- n/a -	2000.00
TOTAL:					\$2,000.00

PAYMENT INFORMATION			
1	AMOUNT:	\$2,000.00	POSTMARKED: 08/12/2005
	TYPE:	CHECK	RECEIVED: 08/16/2005
	CHECK NO:	1001775	
	NAME:	AZLIN, MAX A P O BOX 87 SEMINOLE OK 74818	

REMARKS

This receipt was generated by the automated BLM Collections and Billing System and is a paper representation of a portion of the official electronic record contained therein.

R

AMC 34122
AMC 34127
AMC 68442
AMC 84653

MAINTENANCE FEE PAYMENT

Mining Claim Maintenance Fee Payment of ~~\$100~~ ^{\$125} per claim or site is due on or before September 1, 2004, in lieu of assessment work for the upcoming assessment year beginning September 1 of the year noted above.

BUREAU OF LAND MANAGEMENT
ARIZONA STATE OFFICE
222 NORTH CENTRAL AVENUE
PHOENIX, AZ 85004
602-417-9200
www.az.blm.gov

FOR BLM USE ONLY
NO. OF CLAIMS: 16 X \$100 = \$ 125
RECEIPT NO.: _____ CHECK NO.: 2000⁰⁰
INIT: C

The claims are situated in YAVAPAI County, Arizona.

BLM SERIAL NUMBERS

NAMES OF CLAIMS OR SITES

AMC 34122 THRU AMC 34126 ^{Plus 84666 - Rhonda Veronica} NAME: Cotacston Group (5)
COUNTY BOOK/DOCKET 351 PAGE OR FEE NO: 277-281
AMC 34127 THRU AMC 34135 ^{Plus 68442} NAME: Climax 1-8, Golden Age + Climax # In Group (9)
COUNTY BOOK/DOCKET 140/147 and 399 PAGE OR FEE NO: 237-244/198 + 528-529

IF NOT CONSECUTIVE NUMBERS LIST SEPARATELY BELOW

BLM SERIAL NUMBERS	NAME OF CLAIMS/SITES	CO/BOOK DOCKET & PAGE OR FEE NUMBER
AMC <u>84666</u>	<u>Rhonda Veronica</u>	<u>351:277-278</u>
AMC <u>34122</u>	<u>Eva K</u>	<u>351:278</u>
AMC <u>34123</u>	<u>Pluto</u>	<u>351:280</u>
AMC <u>34124</u>	<u>Vivian B</u>	<u>351:281</u> (4)

List additional claims on the reverse side of this form.

CLAIMANT'S NAME: Max Alexander Azlin
ADDRESS: P.O. Box 87 CITY: Seminole STATE: Oklahoma ZIP: 74818-0087
PHONE: 1-405-382-5523

Check here if this is a change of address

ENTERED IN COMPUTER

9/2/04

RECEIVED
BUREAU OF
LAND MANAGEMENT
ARIZONA
STATE OFFICE
PHOENIX, ARIZONA
2004 AUG 11 A 9:58
BLM DATE STAMP

BLM SERIAL
NUMBERS

NAME OF CLAIMS/SITES

CO/BOOK DOCKET &
PAGE OR FEE NUMBER

AMC <u>34125</u>	<u>Lois H</u>	<u>351:279</u>
AMC <u>34126</u>	<u>A Square</u>	<u>351:277</u>
AMC <u>34127</u>	<u>climax #1</u>	<u>140:237</u>
AMC <u>34128</u>	<u>climax #2</u>	<u>140:238</u>
AMC <u>34129</u>	<u>climax #3</u>	<u>140:239</u>
AMC <u>34130</u>	<u>climax #4</u>	<u>140:240</u>
AMC <u>34131</u>	<u>climax #5</u>	<u>140:241</u>
AMC <u>34132</u>	<u>climax #6</u>	<u>140:242</u>
AMC <u>34133</u>	<u>climax #7</u>	<u>140:243</u>
AMC <u>34134</u>	<u>climax #8</u>	<u>140:244</u>
AMC <u>34135</u>	<u>Golden Age No. 5</u>	<u>147:198</u>
AMC <u>68442</u>	<u>climax #10 Group</u>	<u>399:528-529</u>
AMC _____	_____	_____
AMC _____	_____	_____
AMC _____	_____	_____

(P)

43 CFR 3833.0-5(e) (August 30, 1994) requires that the names of all of the owners and their current addresses shall be identified on all instruments required to be recorded or filed by the regulation, 43 CFR Subpart 3833.

NAME: John P. Truffa ADDRESS: 1325 Red Torador Circle
CITY: North Las Vegas STATE: Nevada ZIP: 89031 IS THIS A NEW ADDRESS

NAME: _____ ADDRESS: _____
CITY: _____ STATE: _____ ZIP: _____ IS THIS A NEW ADDRESS

NAME: _____ ADDRESS: _____
CITY: _____ STATE: _____ ZIP: _____ IS THIS A NEW ADDRESS

NAME: _____ ADDRESS: _____
CITY: _____ STATE: _____ ZIP: _____ IS THIS A NEW ADDRESS

Signature: Mag. A. Glin
To record with the County, one claimant or an agent must sign.

FOR BLM USE ONLY
DATE ENTERED INTO COMPUTER: _____
INITIALS: _____ VERIFIED: _____

**United States Department of the Interior
Bureau of Land Management
BUSINESS & SUPPORT SVCS DIV
222 N CENTRAL AVE
PHOENIX, AZ 85004 -2203
Phone: (602) 417-9200**

Receipt	
No:	926226

Transaction #: 960414
Date of Transaction: 08/11/2004
CUSTOMER: MAX AZLIN PO BOX 87 SEMINOLE,OK 74818

LINE #	QTY	DESCRIPTION	REMARKS	UNIT PRICE	TOTAL
1	1.00	LOCATABLE MINERALS / MINING CLAIMS-NOT NEW-UNADJUD,ONE AUTH NO. ONLY / MINING CLAIM MONEY RECEIVED (455) CASES: AMC84666/\$2000.00	MAINT 2005 - 16	- n/a -	2000.00
TOTAL:					\$2,000.00

PAYMENT INFORMATION			
1	AMOUNT:	\$2,000.00	POSTMARKED: 08/07/2004
	TYPE:	CHECK	RECEIVED: 08/11/2004
	CHECK NO:	208770	
	NAME:	AZLIN, MAX PO BOX 87 SEMINOLE OK 74818	

REMARKS

This receipt was generated by the automated BLM Collections and Billing System and is a paper representation of a portion of the official electronic record contained therein.

AMC 68442
AMC 84653
AMC 34122
AMC 34127

MAINTENANCE FEE PAYMENT

Mining Claim Maintenance Fee Payment of \$100 per claim or site is due on or before September 1, 2003, in lieu of assessment work for the upcoming assessment year beginning September 1 of the year noted above.

BUREAU OF LAND MANAGEMENT
ARIZONA STATE OFFICE
222 NORTH CENTRAL AVENUE
PHOENIX, AZ 85004
602-417-9200
www.az.blm.gov

FOR BLM USE ONLY	
NO. OF CLAIMS: <u>10</u>	X \$100 = \$ <u>1600</u>
RECEIPT NO.: _____	CHECK NO.: <u>172497</u>
INIT: <u>[Signature]</u>	

The claims are situated in Yavapai County, Arizona.

BLM SERIAL NUMBERS

NAMES OF CLAIMS OR SITES

AMC 84666 plus THRU AMC 34122 NAME: Cotocton Group, Rhonda-Veronica
COUNTY BOOK/DOCKET 351, PAGE OR FEE NO: 277-281
AMC 34127 THRU AMC 34135 NAME: Climax 1-8, Golden Age No. 5
COUNTY BOOK/DOCKET 140 / 147, PAGE OR FEE NO: 237-244 / 198

IF NOT CONSECUTIVE NUMBERS LIST SEPARATELY BELOW

BLM SERIAL NUMBERS	NAME OF CLAIMS/SITES	CO/BOOK DOCKET & PAGE OR FEE NUMBER
AMC <u>84666</u>	<u>Rhonda Veronica</u>	<u>351:277-278</u>
AMC <u>34122</u>	<u>Eva K</u>	<u>351:278</u>
AMC <u>34123</u>	<u>Pluto</u>	<u>351:280</u>
AMC <u>34124</u>	<u>Vivian B</u>	<u>351:281</u>

List additional claims on the reverse side of this form.

CLAIMANT'S NAME: Max Alexander Azlin
ADDRESS: P.O. Box 87 CITY: Seminole STATE: Oklahoma ZIP: 74818-0087
PHONE: (405)382-5523

Check here if this is a change of address

ENTERED IN COMPUTER
8/26/03 [Signature]

2003 AUG 15 A 9:35
RECEIVED
BUREAU OF
LAND MANAGEMENT
ARIZONA
STATE OFFICE
PHOENIX, ARIZONA
BLM DATE STAMP

BLM SERIAL
NUMBERS

NAME OF CLAIMS/SITES

CO/BOOK DOCKET &
PAGE OR FEE NUMBER

AMC 34125	Lois H	351:279
AMC 34126	A Square	351:277
AMC 34127	climax #1	140:237
AMC 34128	climax #2	140:238
AMC 34129	climax #3	140:239
AMC 34130	climax #4	140:240
AMC 34131	climax #5	140:241
AMC 34132	climax #6	140:242
AMC 34133	climax #7	140:243
AMC 34134	climax #8	140:244
AMC 34135	Golden Age No. 5	147:198
AMC _____	_____	_____
AMC Being paid by Max A. Azlin for John P. Truffa	_____	_____
AMC 68442	climax #10 Group	399:528-529
AMC _____	_____	_____

43 CFR 3833.0-5(e) (August 30, 1994) requires that the names of all of the owners and their current addresses shall be identified on all instruments required to be recorded or filed by the regulation, 43 CFR Subpart 3833.

NAME: _____ ADDRESS: _____

CITY: _____ STATE: _____ ZIP: _____ IS THIS A NEW ADDRESS

NAME: _____ ADDRESS: _____

CITY: _____ STATE: _____ ZIP: _____ IS THIS A NEW ADDRESS

NAME: _____ ADDRESS: _____

CITY: _____ STATE: _____ ZIP: _____ IS THIS A NEW ADDRESS

NAME: _____ ADDRESS: _____

CITY: _____ STATE: _____ ZIP: _____ IS THIS A NEW ADDRESS

Signature: Max Alexander Azlin
To record with the County, one claimant or an agent must sign.

FOR BLM USE ONLY	
DATE ENTERED INTO COMPUTER: _____	INITIALS: _____ VERIFIED: _____

United States Department of the Interior
Bureau of Land Management
 BUSINESS & SUPPORT SVCS DIV
 222 N CENTRAL AVE
 PHOENIX, AZ 85004 -2203
 Phone: (602) 417-9200

Receipt

No: 731109

Transaction #: 760531
Date of Transaction: 08/15/2003

CUSTOMER: MAX AZLIN
 PO BOX 87
 SEMINOLE,OK 74818

LINE #	QTY	DESCRIPTION	REMARKS	UNIT PRICE	TOTAL
1	1.00	LOCATABLE MINERALS / MINING CLAIMS-NOT NEW-UNADJUD,ONE AUTH NO. ONLY / MINING CLAIM MONEY RECEIVED (455) CASES: AMC84666/\$1600.00	MAINT 2004 (16)	- n/a -	1600.00
TOTAL:					\$1,600.00

PAYMENT INFORMATION																	
1	<table border="0"> <tr> <td>AMOUNT:</td> <td>\$1,600.00</td> <td>POSTMARKED:</td> <td>08/12/2003</td> </tr> <tr> <td>TYPE:</td> <td>CHECK</td> <td>RECEIVED:</td> <td>08/15/2003</td> </tr> <tr> <td>CHECK NO:</td> <td>172497</td> <td></td> <td></td> </tr> <tr> <td>NAME:</td> <td colspan="3">AZLIN, MAX PO BOX 87 SEMINOLE OK 74818</td> </tr> </table>	AMOUNT:	\$1,600.00	POSTMARKED:	08/12/2003	TYPE:	CHECK	RECEIVED:	08/15/2003	CHECK NO:	172497			NAME:	AZLIN, MAX PO BOX 87 SEMINOLE OK 74818		
AMOUNT:	\$1,600.00	POSTMARKED:	08/12/2003														
TYPE:	CHECK	RECEIVED:	08/15/2003														
CHECK NO:	172497																
NAME:	AZLIN, MAX PO BOX 87 SEMINOLE OK 74818																

REMARKS

This receipt was generated by the automated BLM Collections and Billing System and is a paper representation of a portion of the official electronic record contained therein.

Receipt No. 529949

Trans No. 554192

LEAD FILE #'S _____

ANC 84653, 708442,

34127, 34122

AMC Number	Code	Amount
34122-34126	482	500.00
34127-34135	1	900.00
708442	1	100.00
846666	1	100.00
TOTAL	482	1600.00

AMC Number	Code	Amount
TOTAL	5	

Date of Doc 7/29/02

Date of Rec't 7/29/02

Amount Rec'd 1600.00

Amount Earned 1600.00

Date Entered: 8/19/02 TK

Date Verified: 8/26/02 AB

Sent to Accts: 8/26/02 AB

Date Earned: _____

NOTES:
ENTERED INTO COMPUTER

- 480 POL
- 481 NOI
- 482 MAINT
- 396 TRANS
- 635 AMEND

MAINTENANCE FEE PAYMENT

Mining Claim Maintenance Fee Payment of \$100 per claim or site is due on or before September 1, 2002, in lieu of assessment work for the upcoming assessment year beginning September 1 of the year noted above.

BUREAU OF LAND MANAGEMENT
ARIZONA STATE OFFICE
222 NORTH CENTRAL AVENUE
PHOENIX, AZ 85004
602-417-9200
www.az.blm.gov

FOR BLM USE ONLY	
NO. OF CLAIMS: <u>16</u>	X \$100 = \$ <u>1,600.00</u>
RECEIPT NO.: _____	CHECK NO.: _____
INIT: <u>MC</u>	

The claims are situated in Yavapai County, Arizona.

BLM SERIAL NUMBERS

NAMES OF CLAIMS OR SITES

AMC <u>34122</u> THRU AMC <u>34126</u>	NAME: <u>Cotocton Group</u>
COUNTY BOOK/DOCKET <u>351</u>	PAGE OR FEE NO: <u>277-281</u>
AMC <u>34127</u> THRU AMC <u>34134</u>	NAME: <u>Climax 1-8</u>
COUNTY BOOK/DOCKET <u>140</u>	PAGE OR FEE NO: <u>237-244</u>

IF NOT CONSECUTIVE NUMBERS LIST SEPARATELY BELOW

BLM SERIAL NUMBERS	NAME OF CLAIMS/SITES	CO/BOOK DOCKET & PAGE OR FEE NUMBER
AMC <u>34122</u>	<u>Eva K</u>	<u>351:278</u>
AMC <u>34123</u>	<u>Pluto</u>	<u>351:280</u>
AMC <u>34124</u>	<u>Vivian B</u>	<u>351:281</u>
AMC <u>34125</u>	<u>Lois H</u>	<u>351:279</u>

List additional claims on the reverse side of this form.

CLAIMANT'S NAME: Max Alexander Azlin
ADDRESS: P.O. BOX 87 CITY: Seminole STATE: OK ZIP: 74818-008
PHONE: (405) 382-5523

Check here if this is a change of address

PHOENIX, ARIZONA
2002 JUL 29 P 3:33
RECEIVED B.L.M. AZ STATE OFFICE
BLM DATE STAMP <u>8/19/02</u> ENTERED INTO COMPUTER

BLM SERIAL
NUMBERS

NAME OF CLAIMS/SITES

CO/BOOK DOCKET &
PAGE OR FEE NUMBER

AMC 34126

A Square

351:277

AMC 84666

Rhonda-Veronica

351:277-278

AMC 34127

Climax #1

140:237

AMC 34128

Climax #2

140:238

AMC 34129

Climax #3

140:239

AMC 34130

Climax #4

140:240

AMC 34131

Climax #5

140:241

AMC 34132

Climax #6

140:242

AMC 34133

Climax #7

140:243

AMC 34134

Climax #8

140:244

AMC 68442

Climax #10 Group

399:528-529

AMC 34135

Golden Age No. 5

147:198

AMC _____

AMC _____

AMC _____

43 CFR 3833.0-5(e) (August 30, 1994) requires that the names of all of the owners and their current addresses shall be identified on all instruments required to be recorded or filed by the regulation, 43 CFR Subpart 3833.

NAME: _____ ADDRESS: _____

CITY: _____ STATE: _____ ZIP: _____ IS THIS A NEW ADDRESS

NAME: _____ ADDRESS: _____

CITY: _____ STATE: _____ ZIP: _____ IS THIS A NEW ADDRESS

NAME: _____ ADDRESS: _____

CITY: _____ STATE: _____ ZIP: _____ IS THIS A NEW ADDRESS

NAME: _____ ADDRESS: _____

CITY: _____ STATE: _____ ZIP: _____ IS THIS A NEW ADDRESS

Signature: _____

To record with the County, one claimant or an agent must sign.

March 11, 2002

FOR BLM USE ONLY	
DATE ENTERED INTO COMPUTER: _____	INITIALS: _____
VERIFIED: _____	

United States Department of the Interior
 Bureau of Land Management
 BUSINESS & SUPPORT SVCS DIV
 222 N CENTRAL AVE
 PHOENIX, AZ 85004 -2203
 Phone: (602) 417-9200

Receipt

No:

529949

Transaction #: 554192

Date of Transaction: 07/29/2002

CUSTOMER: MAX AZLIN
 PO BOX 87
 SEMINOLE, OK 74818

LINE #	QTY	DESCRIPTION	REMARKS	UNIT PRICE	TOTAL
1	1.00	LOCATABLE MINERALS / MINING CLAIMS-NOT NEW-UNADJUD, ONE AUTH NO. ONLY / MINING CLAIM MONEY RECEIVED (455) CASES: AMC34122/\$1600.00	MAINT 2003 (16)	- n/a -	1600.00
TOTAL:					\$1,600.00

PAYMENT INFORMATION

1	AMOUNT:	\$600.00	POSTMARKED:	N/A
	TYPE:	CHECK	RECEIVED:	07/29/2002
	CHECK NO:	2110		
	NAME:	AZLIN, MAX PO BOX 87 SEMINOLE OK 74818		
2	AMOUNT:	\$100.00	POSTMARKED:	N/A
	TYPE:	CHECK	RECEIVED:	07/29/2002
	CHECK NO:	R3599-636-763		
	NAME:	AZLIN, MAX PO BOX 87 SEMINOLE OK 74818		
3	AMOUNT:	\$100.00	POSTMARKED:	N/A
	TYPE:	CHECK	RECEIVED:	07/29/2002
	CHECK NO:	RA420-435-075		
	NAME:	AZLIN, MAX PO BOX 87 SEMINOLE OK 74818		
4	AMOUNT:	\$100.00	POSTMARKED:	N/A
	TYPE:	CHECK	RECEIVED:	07/29/2002
	CHECK NO:	RA420-435-076		
	NAME:	AZLIN, MAX PO BOX 87 SEMINOLE OK 74818		
5	AMOUNT:	\$100.00	POSTMARKED:	N/A
	TYPE:	CHECK	RECEIVED:	07/29/2002
	CHECK NO:	RA420-435-077		

	NAME:	AZLIN, MAX PO BOX 87 SEMINOLE OK 74818	
6	AMOUNT:	\$100.00	POSTMARKED: N/A
	TYPE:	CHECK	RECEIVED: 07/29/2002
	CHECK NO:	RE599-636-764	
	NAME:	AZLIN, MAX PO BOX 87 SEMINOLE OK 74818	
7	AMOUNT:	\$100.00	POSTMARKED: N/A
	TYPE:	CHECK	RECEIVED: 07/29/2002
	CHECK NO:	RE599-636-765	
	NAME:	AZLIN, MAX PO BOX 87 SEMINOLE OK 74818	
8	AMOUNT:	\$100.00	POSTMARKED: N/A
	TYPE:	CHECK	RECEIVED: 07/29/2002
	CHECK NO:	RE599-636-766	
	NAME:	AZLIN, MAX PO BOX 87 SEMINOLE OK 74818	
9	AMOUNT:	\$100.00	POSTMARKED: N/A
	TYPE:	CHECK	RECEIVED: 07/29/2002
	CHECK NO:	RE599-636-767	
	NAME:	AZLIN, MAX PO BOX 87 SEMINOLE OK 74818	
10	AMOUNT:	\$100.00	POSTMARKED: N/A
	TYPE:	CHECK	RECEIVED: 07/29/2002
	CHECK NO:	RE599-636-768	
	NAME:	AZLIN, MAX PO BOX 87 SEMINOLE OK 74818	
11	AMOUNT:	\$100.00	POSTMARKED: N/A
	TYPE:	CHECK	RECEIVED: 07/29/2002
	CHECK NO:	RE599-636-769	
	NAME:	AZLIN, MAX PO BOX 87 SEMINOLE OK 74818	

REMARKS

This receipt was generated by the automated BLM Collections and Billing System and is a paper representation of a portion of the official electronic record contained therein.

Receipt No. 323225

Trans No. 340401

LEAD FILE #'S [REDACTED]

68442 , 34127
84653

34122

AMC Number	Code	Amount
34122 - 34135	482	1400.00
68442	"	100.00
84666	"	100.00
TOTAL:		\$ 1,600.00

AMC Number	Code	Amount
TOTAL:		\$

Date of Doc 6/14/2001

Date of Rec't 6/14/2001

Amount Rec'd 1,605.00

Amount Earned 1,600.00

- 480 POL
- 481 NOI
- 482 MAINT
- 396 TRANS
- 635 AMEND

Date Entered: 6/21/01 VPH

Date Verified: 7/2/01 TK

Sent to Accts: 7/5/01

Date Earned: _____

NOTES: \$5.00 assignment fee to be processed separately. VPH

United States Department of the Interior
Bureau of Land Management
 BUSINESS & SUPPORT SVCS DIV
 222 N CENTRAL AVE
 PHOENIX, AZ 85004 -2203
 Phone: (602) 417-9200

Receipt	
No:	323225

Transaction #: 340401					
Date of Transaction: 06/14/2001					
CUSTOMER:		MAX AZLIN PO BOX 87 SEMINOLE, OK 74818			
LINE #	QTY	COMMODITY / SUBJECT / ACTION / PRODUCT	REMARKS	UNIT PRICE	TOTAL
1	1.00	LOCATABLE MINERALS / MINING CLAIMS-ACCOUNTS/UNADJUDICATED / MINING CLAIM MONEY RECEIVED (455)	MAINT 2002 (16) TRF (1)	- n/a -	\$1,605.00
TOTAL:					\$1,605.00

PAYMENT INFORMATION			
1	AMOUNT:	\$1,605.00	POSTMARKED: N/A
	TYPE:	CASH	RECEIVED: 06/14/2001
	NAME:	AZLIN, MAX PO BOX 87 SEMINOLE OK 74818	

REMARKS
PHONE NO: SEE MAINT FEE FORM

CASE SERIAL NUMBER INFORMATION		
TRNS #	LINE #	CASES
340401	1	AMC68442/\$1605.00

This receipt was generated by the automated BLM Collections and Billings System and is a paper representation of a portion of the official electronic record contained therein.

MAINTENANCE FEE PAYMENT Sept. 01, 2001

\$100.00 MAINTENANCE FEE PAYMENT DUE ON OR BEFORE AUGUST 31, 19__
 IN LIEU OF ASSESSMENT WORK FOR THE UPCOMING ASSESSMENT
 YEAR BEGINNING SEPTEMBER 1 OF THE YEAR NOTED ABOVE.

BUREAU OF LAND MANAGEMENT
 ARIZONA STATE OFFICE
 222 NORTH CENTRAL AVENUE
 PHOENIX, AZ 85004-2003

68442, 84653, 34122,
34127
 COUNT: KC \$1,600.00 INT: KC
 FOR OFFICIAL USE ONLY

THE CLAIMS ARE SITUATED IN Yavapai COUNTY, ARIZONA.

BLM SERIAL NUMBERS	NAMES OF CLAIMS OR SITES
A MC <u>34122</u> THRU A MC <u>34126</u> COUNTY BOOK/DOCKET <u>351</u> , PAGE(S) OR FEE NO(S) <u>277-281</u>	<u>Cotton Group</u>
A MC <u>34127</u> THRU A MC <u>34134</u> COUNTY BOOK/DOCKET <u>140</u> , PAGE(S) OR FEE NO(S) <u>237-244</u>	<u>climax 1-8</u>

(OR) IF NOT CONSECUTIVE NUMBERS LIST SEPARATELY BELOW:

BLM SERIAL NUMBERS	NAME OF CLAIMS/SITES	COUNTY BOOK/DOCKET & PAGE OR FEE NUMBER
A MC <u>34135</u>	<u>Golden Age No. 5</u>	<u>147:198</u>
A MC <u>34122</u>	<u>Eva K</u>	<u>351:278</u>
A MC <u>34123</u>	<u>Pluto</u>	<u>351:280</u>
A MC <u>34124</u>	<u>Vivian B</u>	<u>351:281</u>
A MC <u>34125</u>	<u>Lois H</u>	<u>351:279</u>
A MC <u>34126</u>	<u>A square</u>	<u>351:277</u>
A MC <u>34127</u>	<u>climax #1</u>	<u>140:237</u>
A MC <u>34128</u>	<u>climax #2</u>	<u>140:238</u>
A MC <u>34129</u>	<u>climax #3</u>	<u>140:239</u>
A MC <u>34130</u>	<u>climax #4</u>	<u>140:240</u>
A MC <u>34131</u>	<u>climax #5</u>	<u>140:241</u>
A MC <u>34132</u>	<u>climax #6</u>	<u>140:242</u>

CLAIMANT'S NAME: Max Alexander Azlin

ADDRESS: P.O. Box 87 CITY: Seminole STATE: Oklahoma

CHECK HERE IF THIS IS A CHANGE OF ADDRESS PHONE: (405) 382-5523 ZIP: 74481-0087

SIGNATURE: _____
 TO RECORD WITH THE COUNTY, ONE CLAIMANT OR THE AGENT MUST SIGN.

LIST ALL ADDITIONAL OWNERS ON REVERSE SIDE OF THIS FORM

FOR OFFICIAL USE ONLY

ENTERED INTO COMPUTER: 6/21/01 DATE INITIALS MA VERIFIED 7/2/01

2001 JUN 14 AM 10:07
 RECEIVED
 BLM FIELD OFFICE

**MINING CLAIM, MILL SITE OR TUNNEL SITE
MAINTENANCE FEE PAYMENT CONTINUATION SHEET**

BLM SERIAL NUMBERS	NAME OF CLAIMS/SITES	COUNTY BOOK/DOCKET & PAGE OR FEE NUMBER
A MC <u>34133</u>	<u>Climax #7</u>	<u>140:243</u>
A MC <u>34134</u>	<u>Climax #8</u>	<u>140:244</u>
A MC <u>84666</u>	<u>Rhonda-Veronica</u>	<u>351:277-278</u>
A MC <u>68442</u>	<u>Climax #10 Group</u>	<u>399:528-529</u>
A MC _____	_____	_____
A MC _____	_____	_____
A MC _____	_____	_____
A MC _____	_____	_____
A MC _____	_____	_____
A MC _____	_____	_____
A MC _____	_____	_____
A MC _____	_____	_____
A MC _____	_____	_____
A MC _____	_____	_____
A MC _____	_____	_____
A MC _____	_____	_____
A MC _____	_____	_____
A MC _____	_____	_____
A MC _____	_____	_____
A MC _____	_____	_____
A MC _____	_____	_____
A MC _____	_____	_____
A MC _____	_____	_____
A MC _____	_____	_____
A MC _____	_____	_____
A MC _____	_____	_____

THE BLM, ANZONA

FOR OFFICIAL USE ONLY

ENTERED INTO COMPUTER: 6/21/01 [Signature] _____
 DATE INITIALS VERIFIED

RECEIVED
 BLM FIELD OFFICE
 JUN 11 11 48 AM '01
 TIME STAMP

Receipt #: 160413

Amount Received: 1600⁰⁰

Date: 7/31/00

Transaction #: 173387

Lead #: 68442, 84653, 34127,
34122

AMC #	Code	\$\$\$\$
34122-34135	482	1400 ⁰⁰
68442		100 ⁰⁰
84666		100 ⁰⁰

AMC #	Code	\$\$\$\$

Total: 1600⁰⁰

- 480----POL-----\$5
- 481----NOI-----\$5
- 482----Maint.---\$100
- 396----Trf.-----\$5
- 635----Amd.-----\$5
- 379----Refund

Entered: AS 8/1/00
Date

Verified: L 8/2/00
Date

Sent to Accounts: L 8/2/00
Date

Earned by Accounts: _____
Date

MAINTENANCE FEE PAYMENT

2000

\$100.00 MAINTENANCE FEE PAYMENT DUE ON OR BEFORE AUGUST 31, ~~19~~
 IN LIEU OF ASSESSMENT WORK FOR THE UPCOMING ASSESSMENT
 YEAR BEGINNING SEPTEMBER 1 OF THE YEAR NOTED ABOVE.

Bureau Of Land Management
 Arizona State Office
 222 North Central Avenue
 Phoenix, AZ. 85004-2203

COUNT: 9 \$ \$700 INT: JB
 FOR OFFICIAL USE ONLY

THE CLAIMS ARE SITUATED IN Yavapai COUNTY,
 RIZONA.

BLM SERIAL NUMBERS	NAMES OF CLAIMS OR SITES
MC <u>34127</u> THRU A MC <u>34134</u>	<u>climax 1 thru 8</u>
COUNTY BOOK/DOCKET <u>140</u> , PAGE(S) OR FEE NO(S) <u>237 thru 244</u>	
MC <u>34135</u> THRU A MC _____	<u>Golden Age No. 5</u>
COUNTY BOOK/DOCKET <u>147</u> , PAGE(S) OR FEE NO(S) <u>198</u>	

OR) IF NOT CONSECUTIVE NUMBERS LIST SEPARATELY BELOW:

BLM SERIAL NUMBERS	NAME OF CLAIMS/SITES	COUNTY BOOK/DOCKET & PAGE OR FEE NUMBER
MC <u>34127</u>	<u>climax #1</u>	<u>B 140 P. 237</u>
MC <u>34128</u>	<u>climax #2</u>	<u>B 140 P. 238</u>
MC <u>34129</u>	<u>climax #3</u>	<u>B 140 P. 239</u>
MC <u>34130</u>	<u>climax #4</u>	<u>B 140 P. 240</u>
MC <u>34131</u>	<u>climax #5</u>	<u>B 140 P. 241</u>
MC <u>34132</u>	<u>climax #6</u>	<u>B 140 P. 242</u>
MC <u>34133</u>	<u>climax #7</u>	<u>B 140 P. 243</u>
MC <u>34134</u>	<u>climax #8</u>	<u>B 140 P. 244</u>
MC _____	_____	_____
MC <u>34135</u>	<u>Golden Age # No. 5</u>	<u>B 147 P. 198</u>

CLAIMANT'S NAME: Max A. Azlin
 ADDRESS: P.O. Box 87 CITY: Seminole STATE: OK

CHECK HERE IF THIS IS A CHANGE OF ADDRESS PHONE: (405) 382-5523 ZIP: 74818-0087

SIGNATURE: _____
 TO RECORD WITH THE COUNTY, ONE CLAIMANT OR THE AGENT MUST SIGN

LIST ALL ADDITIONAL OWNERS ON REVERSE SIDE OF THIS FORM
 FOR OFFICIAL USE ONLY ENTERED INTO COMPUTER
 ENTERED INTO COMPUTER: JB 8/1/00

TIME STAMP
 2000 JUL 31 11:31 AM
 RECEIVED
 B.L.M. AZ STATE OFFICE
 PHOENIX, ARIZONA

REGULATION 3833.0-5(e) (August 30, 1994) REQUIRES THAT THE NAMES OF ALL OF THE OWNERS AND THEIR CURRENT ADDRESSES SHALL BE IDENTIFIED ON ALL INSTRUMENTS REQUIRED TO BE RECORDED FILED BY THE REGULATIONS, 43 CFR SUBPART 3833.

GRANTOR'S NAME: _____

ADDRESS: _____ CITY: _____ STATE: _____

CHECK HERE IF THIS IS CHANGE OF ADDRESS PHONE: () _____ ZIP: _____

GRANTOR'S NAME: _____

ADDRESS: _____ CITY: _____ STATE: _____

CHECK HERE IF THIS IS CHANGE OF ADDRESS PHONE: () _____ ZIP: _____

GRANTOR'S NAME: _____

ADDRESS: _____ CITY: _____ STATE: _____

CHECK HERE IF THIS IS CHANGE OF ADDRESS PHONE: () _____ ZIP: _____

GRANTOR'S NAME: _____

ADDRESS: _____ CITY: _____ STATE: _____

CHECK HERE IF THIS IS CHANGE OF ADDRESS PHONE: () _____ ZIP: _____

GRANTOR'S NAME: _____

ADDRESS: _____ CITY: _____ STATE: _____

CHECK HERE IF THIS IS CHANGE OF ADDRESS PHONE: () _____ ZIP: _____

GRANTOR'S NAME: _____

ADDRESS: _____ CITY: _____ STATE: _____

CHECK HERE IF THIS IS CHANGE OF ADDRESS PHONE: () _____ ZIP: _____

GRANTOR'S NAME: _____

ADDRESS: _____ CITY: _____ STATE: _____

CHECK HERE IF THIS IS CHANGE OF ADDRESS PHONE: () _____ ZIP: _____

MAINTENANCE FEE PAYMENT

\$100.00 MAINTENANCE FEE PAYMENT DUE ON OR BEFORE AUGUST 31, 2000 IN LIEU OF ASSESSMENT WORK FOR THE UPCOMING ASSESSMENT YEAR BEGINNING SEPTEMBER 1 OF THE YEAR NOTED ABOVE.

Bureau Of Land Management
Arizona State Office
222 North Central Avenue
Phoenix, AZ. 85004-2203

Box for official use only containing handwritten 'COUNT: 6 \$ 500 INT: B' and 'FOR OFFICIAL USE ONLY'.

THE CLAIMS ARE SITUATED IN Yavapai COUNTY, ARIZONA.

LM SERIAL NUMBERS NAMES OF CLAIMS OR SITES
MC 34122 THRU A MC 34126 Cotocton
COUNTY BOOK/DOCKET 351, PAGE(S) OR FEE NO(S) 277 thru 281
MC 84666 THRU A MC Rhonda Veronica
COUNTY BOOK/DOCKET 351, PAGE(S) OR FEE NO(S) 277 thru 278

OR) IF NOT CONSECUTIVE NUMBERS LIST SEPARATELY BELOW:

Table with columns: BLM SERIAL NUMBERS, NAME OF CLAIMS/SITES, COUNTY BOOK/DOCKET & PAGE OR FEE NUMBER. Rows include Eva K., Pluto, Vivian B., Louise H., A-Square, Rhonda Veronica.

CLAIMANT'S NAME: Max A. Azlin
ADDRESS: P.O. Box 87 CITY: seminole STATE: OK

CHECK HERE IF THIS IS A CHANGE OF ADDRESS PHONE: (405) 382-5523 ZIP: 74818-0087

SIGNATURE:
TO RECORD WITH THE COUNTY, ONE CLAIMANT OR THE AGENT MUST SIGN

LIST ALL ADDITIONAL OWNERS ON REVERSE SIDE OF THIS FORM
FOR OFFICIAL USE ONLY ENTERED INTO COMPUTER 8/1/00

TIME STAMP 2000 JUL 31 11:31 AM
RECEIVED B.L.M. AZ STATE OFFICE

REGULATION 3833.0-5(e) (August 30, 1994) REQUIRES THAT THE NAMES OF ALL OF THE OWNERS AND THEIR CURRENT ADDRESSES SHALL BE IDENTIFIED ON ALL INSTRUMENTS REQUIRED TO BE RECORDED FILED BY THE REGULATIONS, 43 CFR SUBPART 3833.

MANT'S NAME: _____

RESS: _____ CITY: _____ STATE: _____

CHECK HERE IF THIS IS CHANGE OF ADDRESS PHONE: () _____ ZIP: _____

MANT'S NAME: _____

RESS: _____ CITY: _____ STATE: _____

CHECK HERE IF THIS IS CHANGE OF ADDRESS PHONE: () _____ ZIP: _____

MANT'S NAME: _____

RESS: _____ CITY: _____ STATE: _____

CHECK HERE IF THIS IS CHANGE OF ADDRESS PHONE: () _____ ZIP: _____

MANT'S NAME: _____

RESS: _____ CITY: _____ STATE: _____

CHECK HERE IF THIS IS CHANGE OF ADDRESS PHONE: () _____ ZIP: _____

MANT'S NAME: _____

RESS: _____ CITY: _____ STATE: _____

CHECK HERE IF THIS IS CHANGE OF ADDRESS PHONE: () _____ ZIP: _____

MANT'S NAME: _____

RESS: _____ CITY: _____ STATE: _____

CHECK HERE IF THIS IS CHANGE OF ADDRESS PHONE: () _____ ZIP: _____

MANT'S NAME: _____

RESS: _____ CITY: _____ STATE: _____

CHECK HERE IF THIS IS CHANGE OF ADDRESS PHONE: () _____ ZIP: _____

MAINTENANCE FEE PAYMENT

2000

\$100.00 MAINTENANCE FEE PAYMENT DUE ON OR BEFORE AUGUST 31, ~~19~~
 IN LIEU OF ASSESSMENT WORK FOR THE UPCOMING ASSESSMENT
 YEAR BEGINNING SEPTEMBER 1 OF THE YEAR NOTED ABOVE.

Bureau Of Land Management
 Arizona State Office
 222 North Central Avenue
 Phoenix, AZ. 85004-2203

COUNT: 1 \$ 100.00 INT: _____
 FOR OFFICIAL USE ONLY

THE CLAIMS ARE SITUATED IN Yavapai COUNTY,
 ARIZONA.

LM SERIAL NUMBERS	NAMES OF CLAIMS OR SITES
MC <u>68442</u> THRU A MC _____	<u>Climax No. 10 Group</u>
COUNTY BOOK/DOCKET <u>399</u> , PAGE(S) OR FEE NO(S) <u>528-529</u>	
MC _____ THRU A MC _____	
COUNTY BOOK/DOCKET _____, PAGE(S) OR FEE NO(S) _____	

OR) IF NOT CONSECUTIVE NUMBERS LIST SEPARATELY BELOW:

BLM SERIAL NUMBERS	NAME OF CLAIMS/SITES	COUNTY BOOK/DOCKET & PAGE OR FEE NUMBER
MC <u>68442</u>	<u>Climax No. 10 Group</u>	<u>B399 (528-529)</u>
MC _____	_____	_____
MC _____	_____	_____
MC _____	_____	_____
MC _____	_____	_____
MC _____	_____	_____
MC _____	_____	_____
MC _____	_____	_____
MC _____	_____	_____

RECEIVED
 BLM ARIZONA STATE OFFICE
 2000 JUL 31 P 12 04
 PHOENIX, ARIZONA

CLAIMANT'S NAME: John P. Truffa ETAL
 ADDRESS: 4422 N. 18th Place CITY: Phoenix STATE: AZ

CHECK HERE IF THIS IS A CHANGE OF ADDRESS PHONE: (602) 277-6451 ARIZONA ZIP: 85016
 Paying for John Truffa

SIGNATURE: M. D. [Signature]
 RECORD WITH THE COUNTY, ONE CLAIMANT OR THE AGENT MUST SIGN

LIST ALL ADDITIONAL OWNERS ON REVERSE SIDE OF THIS FORM

FOR OFFICIAL USE ONLY
 ENTERED INTO COMPUTER
 ENTERED INTO COMPUTER: 8/1/00

RECEIVED
 BLM ARIZONA STATE OFFICE
 2000 JUL 31 P 12 04
 PHOENIX, ARIZONA

R 3833.0-5(e) (August 30, 1994) REQUIRES THAT THE NAMES OF ALL OF THE OWNERS AND THEIR PRESENT ADDRESSES SHALL BE IDENTIFIED ON ALL INSTRUMENTS REQUIRED TO BE RECORDED FILED BY THE REGULATIONS, 43 CFR SUBPART 3833.

MANT'S NAME: _____

RESS: _____ CITY: _____ STATE: _____

CHECK HERE IF THIS IS CHANGE OF ADDRESS PHONE: () _____ ZIP: _____

MANT'S NAME: _____

RESS: _____ CITY: _____ STATE: _____

CHECK HERE IF THIS IS CHANGE OF ADDRESS PHONE: () _____ ZIP: _____

MANT'S NAME: _____

RESS: _____ CITY: _____ STATE: _____

CHECK HERE IF THIS IS CHANGE OF ADDRESS PHONE: () _____ ZIP: _____

MANT'S NAME: _____

RESS: _____ CITY: _____ STATE: _____

CHECK HERE IF THIS IS CHANGE OF ADDRESS PHONE: () _____ ZIP: _____

IMANT'S NAME: _____

RESS: _____ CITY: _____ STATE: _____

CHECK HERE IF THIS IS CHANGE OF ADDRESS PHONE: () _____ ZIP: _____

IMANT'S NAME: _____

RESS: _____ CITY: _____ STATE: _____

CHECK HERE IF THIS IS CHANGE OF ADDRESS PHONE: () _____ ZIP: _____

IMANT'S NAME: _____

RESS: _____ CITY: _____ STATE: _____

CHECK HERE IF THIS IS CHANGE OF ADDRESS PHONE: () _____ ZIP: _____

United States Department of the Interior
Bureau of Land Management
 BUSINESS & SUPPORT SVCS DIV
 222 N CENTRAL AVE
 PHOENIX, AZ 85004 -2203
 Phone: (602) 417-9200

Receipt	
No:	160413

Transaction #: 173387
Date of Transaction: 07/31/2000

CUSTOMER: MAX AZLIN
 P.O. BOX 87
 SEMINOLE, OK 74818

LINE #	QTY	COMMODITY / SUBJECT / ACTION / PRODUCT	REMARKS	UNIT PRICE	TOTAL
1	1	LOCATABLE MINERALS / MINING CLAIMS-ACCOUNTS/UNADJUDICATED / MINING CLAIM MONEY RECEIVED (455)	MAINT 2001 (16)	- n/a -	\$1,600.00
TOTAL:					\$1,600.00

PAYMENT INFORMATION			
1	AMOUNT:	\$1,600.00	POSTMARKED: N/A
	TYPE:	CREDIT CARD	RECEIVED: 07/31/2000
	NAME:	AZLIN, MAX P.O. BOX 87 SEMINOLE OK 74818	
	CARD NO:	XXXXXXXXXXXX3297	AUTH CODE: 031466
	NAME ON CARD:	AZLIN/SUZANNE I	
	EXPIRES:	11/30/2001	
	SIGNATURE:		

REMARKS

CASE SERIAL NUMBER INFORMATION		
TRNS #	LINE #	CASES
173387	1	AMC34127

This receipt was generated by the automated BLM Collections and Billings System and is a paper representation of a portion of the official electronic record contained therein.

AMC 34127

MAINTENANCE FEE PAYMENT

\$100.00 MAINTENANCE FEE PAYMENT DUE ON OR BEFORE AUGUST 31, 1999
IN LIEU OF ASSESSMENT WORK FOR THE UPCOMING ASSESSMENT
YEAR BEGINNING SEPTEMBER 1 OF THE YEAR NOTED ABOVE.

BUREAU OF LAND MANAGEMENT
ARIZONA STATE OFFICE
3707 NORTH 7TH STREET
PHOENIX, AZ 85014 (OR)
P.O. BOX 16563, PHOENIX, AZ 85011

COUNT: 9 \$ 900.⁰⁰ INT: KC
FOR OFFICIAL USE ONLY

THE CLAIMS ARE SITUATED IN YAVAPAI COUNTY,
ARIZONA.

BLM SERIAL NUMBERS

NAMES OF CLAIMS OR SITES

A MC 34127 THRU A MC 34134 Climax 1 thru 8

COUNTY BOOK/DOCKET 140, PAGE(S) OR FEE NO(S) 237 Thru 244

A MC 34135 THRU A MC _____ Golden Age No 5

COUNTY BOOK/DOCKET 147, PAGE(S) OR FEE NO(S) 198

(OR) IF NOT CONSECUTIVE NUMBERS LIST SEPARATELY BELOW:

BLM SERIAL NUMBERS	NAME OF CLAIMS/SITES	COUNTY BOOK/DOCKET & PAGE OR FEE NUMBER
A MC <u>34127</u>	<u>Climax # 1</u>	<u>B 140 P 237</u>
A MC <u>34128</u>	<u>" # 2</u>	<u>" P 238</u>
A MC <u>34129</u>	<u>" # 3</u>	<u>" P 239</u>
A MC <u>34130</u>	<u>" # 4</u>	<u>" P 240</u>
A MC <u>34131</u>	<u>" # 5</u>	<u>" P 241</u>
A MC <u>34132</u>	<u>" # 6</u>	<u>" P 242</u>
A MC <u>34133</u>	<u>" # 7</u>	<u>" P 243</u>
A MC <u>34134</u>	<u>" # 8</u>	<u>" P 244</u>
A MC _____	_____	_____
A MC <u>34135</u>	<u>Golden Age No 5</u>	<u>B 147 P 198</u>

CLAIMANT'S NAME: MAX A. Azlin

ADDRESS: P.O. Box 87 CITY: Seminole STATE: OK

CHECK HERE IF THIS IS A CHANGE OF ADDRESS PHONE: (405) 382-5523 ZIP: 74818 0087

SIGNATURE: Max A. Azlin
TO RECORD WITH THE COUNTY, ONE CLAIMANT OR THE AGENT MUST SIGN

LIST ALL ADDITIONAL OWNERS ON REVERSE SIDE OF THIS FORM

FOR OFFICIAL USE ONLY
ENTERED INTO COMPUTER: 2-23-99 DATE ✓ AUG 16 1999 INITIALS ✓ VERIFIED

TIME STAMP
PHOENIX, ARIZONA
1999 JUL 20 A 10 42
RECEIVED
B.L.M. AZ STATE OFFICE

43 CFR 3833.0-5(e) (August 30, 1994) REQUIRES THAT THE NAMES OF ALL OF THE OWNERS AND THEIR CURRENT ADDRESSES SHALL BE IDENTIFIED ON ALL INSTRUMENTS REQUIRED TO BE RECORDED OR FILED BY THE REGULATIONS, 43 CFR SUBPART 3833.

CLAIMANT'S NAME: MAX A. Arlin

ADDRESS: P.O. Box 87 CITY: Seminole STATE: OK

CHECK HERE IF THIS IS CHANGE OF ADDRESS PHONE: (405) 382-5523 ZIP: 74818 0087

CLAIMANT'S NAME: _____

ADDRESS: _____ CITY: _____ STATE: _____

CHECK HERE IF THIS IS CHANGE OF ADDRESS PHONE: () ZIP: _____

CLAIMANT'S NAME: _____

ADDRESS: _____ CITY: _____ STATE: _____

CHECK HERE IF THIS IS CHANGE OF ADDRESS PHONE: () ZIP: _____

CLAIMANT'S NAME: _____

ADDRESS: _____ CITY: _____ STATE: _____

CHECK HERE IF THIS IS CHANGE OF ADDRESS PHONE: () ZIP: _____

CLAIMANT'S NAME: _____

ADDRESS: _____ CITY: _____ STATE: _____

CHECK HERE IF THIS IS CHANGE OF ADDRESS PHONE: () ZIP: _____

CLAIMANT'S NAME: _____

ADDRESS: _____ CITY: _____ STATE: _____

CHECK HERE IF THIS IS CHANGE OF ADDRESS PHONE: () ZIP: _____

CLAIMANT'S NAME: _____

ADDRESS: _____ CITY: _____ STATE: _____

CHECK HERE IF THIS IS CHANGE OF ADDRESS PHONE: () ZIP: _____

UNITED STATES
DEPARTMENT OF THE INTERIOR
BUREAU OF LAND MANAGEMENT

RECEIPT AND ACCOUNTING ADVICE

NO. 2480472 07

CD/AZ

07/20/99

Subject: CLAIM MAINTENANCE FEE 2000

1 6 13

900.00

Applicant:

MAX A AZLIN
PO BOX 87
SEMINOLE OK 74818

Remitter: CASH

Assignor:

LEASE MANAGEMENT DATA NEW UPDATE PAYMENT

ORIGINAL SERIAL NO.	ASG.	TYPE	ST.	CTY.	FUND SYMBOL	ACRES/UNITS	RATE
AMC 34127-34134	(9)						

AMOUNT	ANV. DATE	EXP. DATE	BILL CYC.	S/C	DISTRICT	NEXT BILL	MISC. DATA	U of M	ACTUAL UNITS

ASSIGNMENT SERIAL NO.	ASG.	TYPE	ST.	CTY.	FUND SYMBOL	ACRES/UNITS	RATE

AMOUNT	ANV. DATE	EXP. DATE	BILL CYC.	S/C	DISTRICT	NEXT BILL	MISC. DATA	U of M	ACTUAL UNITS

APPLY REMITTANCE

ACTION	FUND SYMBOL	CTY.	AMOUNT
FILING FEE			
RENTAL			
UNEARNED			
REFUND			
TOTAL			
AMOUNT DUE			

Remarks:

BY:

DATE:

- Lease in Escrow?
- KGS? Of Interest?
- Auto Escalates? Operating Rights?
- Auto Renew? Operator
- Bond Filed?

FOR MMS USE ONLY

BILLEE	FOREST REFUGE
NUMBER	
OCS SECTION	
CODE	

34127

MAINTENANCE FEE PAYMENT

\$100.00 MAINTENANCE FEE PAYMENT DUE ON OR BEFORE AUGUST 31, 19⁹⁸
IN LIEU OF ASSESSMENT WORK FOR THE UPCOMING ASSESSMENT
YEAR BEGINNING SEPTEMBER 1 OF THE YEAR NOTED ABOVE.

BUREAU OF LAND MANAGEMENT
ARIZONA STATE OFFICE
222 NORTH CENTRAL AVENUE
PHOENIX, AZ 85004

COUNT: 9 \$ 900.00 INT: KC FOR
OFFICIAL USE ONLY

THE CLAIMS ARE SITUATED IN YAVAPAI COUNTY, ARIZONA.

BLM SERIAL NUMBERS	NAMES OF CLAIMS OR SITES
A MC <u>34127</u> THRU A MC <u>34134</u>	<u>CLIMAX 1 Thru 8</u>
COUNTY BOOK/DOCKET <u>140</u>	PAGE(S) OR FEE NO(S) <u>237 Thru 244</u>
A MC <u>34135</u> THRU A MC _____	<u>GOLDEN AGE No 5</u>
COUNTY BOOK/DOCKET <u>147</u>	PAGE(S) OR FEE NO(S) <u>198</u>

(OR) IF NOT CONSECUTIVE NUMBERS LIST SEPARATELY BELOW:

BLM SERIAL NUMBERS	NAME OF CLAIMS/SITES	COUNTY BOOK/DOCKET & PAGE OR FEE NUMBER
A MC <u>34127</u>	<u>CLIMAX # 1</u>	<u>B 140 P 237</u>
A MC <u>34128</u>	<u>" # 2</u>	<u>" P 238</u>
A MC <u>34129</u>	<u>" # 3</u>	<u>" P 239</u>
A MC <u>34130</u>	<u>" # 4</u>	<u>" P 240</u>
A MC <u>34131</u>	<u>" # 5</u>	<u>" P 241</u>
A MC <u>34132</u>	<u>" # 6</u>	<u>" P 242</u>
A MC <u>34133</u>	<u>" # 7</u>	<u>" P 243</u>
A MC <u>34134</u>	<u>" # 8</u>	<u>" P 244</u>
A MC _____	_____	_____
A MC <u>34135</u>	<u>Golden AGE No 5</u>	<u>" P 198</u>
A MC _____	_____	_____
A MC _____	_____	_____

CLAIMANT'S NAME: John Truffa ET AL.
 ADDRESS: 4422 N 18th Pl CITY: Phoenix STATE: AZ ZIP: 85016
 CHECK HERE IF THIS PHONE: () 277-6451
 IS A CHANGE OF ADDRESS

SIGNATURE: John P Truffa
TO RECORD WITH THE COUNTY, ONE CLAIMANT OR THE AGENT MUST SIGN

LIST ALL ADDITIONAL OWNERS ON REVERSE SIDE OF THIS FORM

FOR OFFICIAL USE ONLY

ENTERED INTO COMPUTER: 8/5/98 [Signature]
 DATE INITIALS VERIFIED

TIME STAMP
 PHOENIX, ARIZONA
 1998 AUG - 5 A 10: 03
 RECEIVED
 B.L.M. AZ STATE OFFICE

July 16, 1997

UNB Ch No 1123 Maintenance fee
CLimax 1 Thru 8 Golden Age No 5

9

43 CFR 3833.0-5(e) (August 30, 1994) REQUIRES THAT THE NAMES OF ALL OF THE OWNERS AND THEIR CURRENT ADDRESSES SHALL BE IDENTIFIED ON ALL INSTRUMENTS REQUIRED TO BE RECORDED OR FILED BY THE REGULATIONS, 43 CFR SUBPART 3833.

CLAIMANT'S NAME: John Truffa ET AL
ADDRESS: 4422 N 18th Pl CITY: Phoenix STATE: AZ ZIP: 85016
 CHECK HERE IF THIS PHONE: ()
IS A CHANGE OF ADDRESS

CLAIMANT'S NAME: Barry Truffa ET AL
ADDRESS: 15812 N 3rd AVE CITY: Phoenix STATE: AZ ZIP: 85016
 CHECK HERE IF THIS PHONE: ()
IS A CHANGE OF ADDRESS

CLAIMANT'S NAME: Ronald Truffa
ADDRESS: 11 Conners Lane CITY: NATTLEBORO STATE: MA ZIP: 02762
 CHECK HERE IF THIS PHONE: ()
IS A CHANGE OF ADDRESS

CLAIMANT'S NAME: Gynthia M. Gucci
ADDRESS: 1328 Red Torpedo Cir CITY: Las Vegas STATE: NV ZIP: 89057
 CHECK HERE IF THIS PHONE: ()
IS A CHANGE OF ADDRESS

CLAIMANT'S NAME: _____
ADDRESS: _____ CITY: _____ STATE: _____ ZIP: _____
 CHECK HERE IF THIS PHONE: ()
IS A CHANGE OF ADDRESS

CLAIMANT'S NAME: _____
ADDRESS: _____ CITY: _____ STATE: _____ ZIP: _____
 CHECK HERE IF THIS PHONE: ()
IS A CHANGE OF ADDRESS

CLAIMANT'S NAME: _____
ADDRESS: _____ CITY: _____ STATE: _____ ZIP: _____
 CHECK HERE IF THIS PHONE: ()
IS A CHANGE OF ADDRESS

CLAIMANT'S NAME: _____
ADDRESS: _____ CITY: _____ STATE: _____ ZIP: _____
 CHECK HERE IF THIS PHONE: ()
IS A CHANGE OF ADDRESS

UNITED STATES
DEPARTMENT OF THE INTERIOR
BUREAU OF LAND MANAGEMENT

RECEIPT AND ACCOUNTING ADVICE

NO. 2389180 04

TC/AZ

08/05/98

Subject: CLAIM MAINTENANCE FEE 1999 - 9

2 5 13

900.00

Applicant:

JOHN P TRUFFA
4422 N 18TH PL
PHOENIX AZ 85016

CK 1123

Remitter: 602 277-6451

Assignor:

LEASE MANAGEMENT DATA									
<input type="checkbox"/> NEW <input type="checkbox"/> UPDATE <input type="checkbox"/> PAYMENT									
ORIGINAL SERIAL NO.	ASG.	TYPE	ST.	CTY.	FUND SYMBOL			ACRES/UNITS	RATE
AMC 34127, ET AL									

AMOUNT	ANV. DATE	EXP. DATE	BILL CYC.	S/C	DISTRICT	NEXT BILL	MISC. DATA	U of M	ACTUAL UNITS

ASSIGNMENT SERIAL NO.	ASG.	TYPE	ST.	CTY.	FUND SYMBOL			ACRES/UNITS	RATE

AMOUNT	ANV. DATE	EXP. DATE	BILL CYC.	S/C	DISTRICT	NEXT BILL	MISC. DATA	U of M	ACTUAL UNITS

APPLY REMITTANCE				Remarks:
ACTION	FUND SYMBOL	CTY.	AMOUNT	
FILING FEE				
RENTAL				
UNEARNED				
REFUND				
TOTAL				
AMOUNT DUE				

BY:

DATE:

Lease in Escrow?
 KGS? Of Interest?
 Auto Escalates? Operating Rights?
 Auto Renew? Operator
 Bond Filed?

FOR MMS USE ONLY

BILLEE		FOREST REFUGE
NUMBER		
OCS SECTION		
CODE		

MAINTENANCE FEE PAYMENT

\$100.00 MAINTENANCE FEE PAYMENT DUE ON OR BEFORE AUGUST 31, 1997
 IN LIEU OF ASSESSMENT WORK FOR THE UPCOMING ASSESSMENT
 YEAR BEGINNING SEPTEMBER 1 OF THE YEAR NOTED ABOVE.

BUREAU OF LAND MANAGEMENT
 ARIZONA STATE OFFICE
 222 NORTH CENTRAL AVENUE
 PHOENIX, AZ 85004-2003

68442, 34127, 84653
 34127, 005
 COUNT: 1 \$ 100.00 INT: KC
 FOR OFFICIAL USE ONLY

THE CLAIMS ARE SITUATED IN YAVAPAI COUNTY, ARIZONA. Sre

BLM SERIAL NUMBERS	NAMES OF CLAIMS OR SITES
A MC <u>68442</u> THRU A MC _____	<u>Chimax No 10 Group Ph</u> ✓
COUNTY BOOK/DOCKET <u>399</u> , PAGE(S) OR FEE NO(S) _____	<u>528-529</u>
A MC _____ THRU A MC _____	_____
COUNTY BOOK/DOCKET _____, PAGE(S) OR FEE NO(S) _____	_____

(OR) IF NOT CONSECUTIVE NUMBERS LIST SEPARATELY BELOW:

BLM SERIAL NUMBERS	NAME OF CLAIMS/SITES	COUNTY BOOK/DOCKET & PAGE OR FEE NUMBER
A MC <u>68442</u>	<u>CHIMAX No 10 Group</u>	<u>B.399-P-528-529</u> ✓
A MC _____	_____	_____
A MC _____	_____	_____
A MC _____	_____	_____
A MC _____	_____	_____
A MC _____	_____	_____
A MC _____	_____	_____
A MC _____	_____	_____
A MC _____	_____	_____
A MC _____	_____	_____
A MC _____	_____	_____
A MC _____	_____	_____
A MC _____	_____	_____

CLAIMANT'S NAME: John Truffa ET AL
 ADDRESS: 4422 N 18th Ph CITY: Phoenix STATE: AZ

CHECK HERE IF THIS IS A CHANGE OF ADDRESS PHONE: (602) 277-6451 ZIP: 85016

SIGNATURE: _____
 TO RECORD WITH THE COUNTY, ONE CLAIMANT OR THE AGENT MUST SIGN

LIST ALL ADDITIONAL OWNERS ON REVERSE SIDE OF THIS FORM

FOR OFFICIAL USE ONLY

ENTERED INTO COMPUTER: 8/19/97 Sre Bm
DATE INITIALS VERIFIED

TIME STAMP

PHOENIX, ARIZONA
 Aug 6 11 47 AM '97
 RECEIVED

43 CFR 3833.0-5(e) (August 30, 1994) REQUIRES THAT THE NAMES OF ALL OF THE OWNERS AND THEIR CURRENT ADDRESSES SHALL BE IDENTIFIED ON ALL INSTRUMENTS REQUIRED TO BE RECORDED OR FILED BY THE REGULATIONS, 43 CFR SUBPART 3833.

CLAIMANT'S NAME: _____
ADDRESS: _____ CITY: _____ STATE: _____
 CHECK HERE IF THIS PHONE: () ZIP: _____ IS
CHANGE OF ADDRESS

CLAIMANT'S NAME: _____
ADDRESS: _____ CITY: _____ STATE: _____
 CHECK HERE IF THIS PHONE: () ZIP: _____ IS
CHANGE OF ADDRESS

CLAIMANT'S NAME: _____
ADDRESS: _____ CITY: _____ STATE: _____
 CHECK HERE IF THIS PHONE: () ZIP: _____ IS
CHANGE OF ADDRESS

CLAIMANT'S NAME: _____
ADDRESS: _____ CITY: _____ STATE: _____
 CHECK HERE IF THIS PHONE: () ZIP: _____ IS
CHANGE OF ADDRESS

CLAIMANT'S NAME: _____
ADDRESS: _____ CITY: _____ STATE: _____
 CHECK HERE IF THIS PHONE: () ZIP: _____ IS
CHANGE OF ADDRESS

CLAIMANT'S NAME: _____
ADDRESS: _____ CITY: _____ STATE: _____
 CHECK HERE IF THIS PHONE: () ZIP: _____ IS
CHANGE OF ADDRESS

CLAIMANT'S NAME: _____
ADDRESS: _____ CITY: _____ STATE: _____
 CHECK HERE IF THIS PHONE: () ZIP: _____ IS
CHANGE OF ADDRESS

CLAIMANT'S NAME: _____
ADDRESS: _____ CITY: _____ STATE: _____
 CHECK HERE IF THIS PHONE: () ZIP: _____ IS
CHANGE OF ADDRESS

MAINTENANCE FEE PAYMENT

**\$100.00 MAINTENANCE FEE PAYMENT DUE ON OR BEFORE AUGUST 31, 1997
IN LIEU OF ASSESSMENT WORK FOR THE UPCOMING ASSESSMENT
YEAR BEGINNING SEPTEMBER 1 OF THE YEAR NOTED ABOVE.**

BUREAU OF LAND MANAGEMENT
ARIZONA STATE OFFICE
222 NORTH CENTRAL AVENUE
PHOENIX, AZ 85004-2003

COUNT: 9 \$ 900.00 INT: KC
FOR OFFICIAL USE ONLY

THE CLAIMS ARE SITUATED IN YAVAPAI COUNTY, ARIZONA.

BLM SERIAL NUMBERS	NAMES OF CLAIMS OR SITES
A MC <u>34127</u> THRU A MC <u>34131</u> COUNTY BOOK/DOCKET <u>140</u> , PAGE(S) OR FEE NO(S) <u>237 thru 244</u>	<u>CLIMAX #1 thru 8</u> ✓
A MC <u>34135</u> THRU A MC _____ COUNTY BOOK/DOCKET <u>B 147</u> , PAGE(S) OR FEE NO(S) <u>198</u>	<u>GOLDEN AGE No 5</u> ✓

(OR) IF NOT CONSECUTIVE NUMBERS LIST SEPARATELY BELOW:

BLM SERIAL NUMBERS	NAME OF CLAIMS/SITES	COUNTY BOOK/DOCKET & PAGE OR FEE NUMBER
A MC <u>34127</u>	<u>CLIMAX # 1</u>	<u>B 140 P-237</u>
A MC <u>34128</u>	<u>" # 2</u>	<u>" " " 238</u>
A MC <u>34129</u>	<u>" # 3</u>	<u>" " " 239</u>
A MC <u>34130</u>	<u>" # 4</u>	<u>" " " 240</u>
A MC <u>34131</u>	<u>" # 5</u>	<u>" " " 241</u>
A MC <u>34132</u>	<u>" # 6</u>	<u>" " " 242</u>
A MC <u>34133</u>	<u>" # 7</u>	<u>" " " 243</u>
A MC <u>34134</u>	<u>" # 8</u>	<u>" " " 244</u>
A MC <u>34135</u>	<u>GOLDEN AGE No 5</u>	<u>147 198</u>
A MC _____	_____	_____
A MC _____	_____	_____
A MC _____	_____	_____

CLAIMANT'S NAME: John Truffo ET AL
ADDRESS: 4482 N 18th Pl CITY: Phoenix STATE: AZ

CHECK HERE IF THIS IS A CHANGE OF ADDRESS PHONE: (602) 2-27-6457 ZIP: 85016

SIGNATURE: _____
TO RECORD WITH THE COUNTY, ONE CLAIMANT OR THE AGENT MUST SIGN

LIST ALL ADDITIONAL OWNERS ON REVERSE SIDE OF THIS FORM

FOR OFFICIAL USE ONLY

ENTERED INTO COMPUTER: 8/19/97 Se abr
DATE INITIALS VERIFIED

TIME STAMP
PHOENIX, ARIZONA
Aug 6 11 47 AM '97
RECEIVED
BLM AZ STATE OFFICE

43 CFR 3833.0-5(e) (August 30, 1994) REQUIRES THAT THE NAMES OF ALL OF THE OWNERS AND THEIR CURRENT ADDRESSES SHALL BE IDENTIFIED ON ALL INSTRUMENTS REQUIRED TO BE RECORDED OR FILED BY THE REGULATIONS, 43 CFR SUBPART 3833.

CLAIMANT'S NAME: John Truffa ET AL
ADDRESS: 4422 W 18th PL CITY: PHOENIX STATE: AZ
 CHECK HERE IF THIS PHONE: () ZIP: 85016 IS
CHANGE OF ADDRESS

CLAIMANT'S NAME: Barry Truffa
ADDRESS: 15812 N 3rd AVE CITY: PHOENIX STATE: AZ
 CHECK HERE IF THIS PHONE: () ZIP: 85023 IS
CHANGE OF ADDRESS

CLAIMANT'S NAME: Ronald Truffa
ADDRESS: 71 Conroe Lane CITY: No AT The Boro STATE: MA
 CHECK HERE IF THIS PHONE: () ZIP: 02763 IS
CHANGE OF ADDRESS

CLAIMANT'S NAME: Cynthia M Graci
ADDRESS: 1325 Red Toradon CITY: N. Las Vegas STATE: NV
 CHECK HERE IF THIS PHONE: () ZIP: 89051 IS
CHANGE OF ADDRESS

CLAIMANT'S NAME: _____
ADDRESS: _____ CITY: _____ STATE: _____
 CHECK HERE IF THIS PHONE: () ZIP: _____ IS
CHANGE OF ADDRESS

CLAIMANT'S NAME: _____
ADDRESS: _____ CITY: _____ STATE: _____
 CHECK HERE IF THIS PHONE: () ZIP: _____ IS
CHANGE OF ADDRESS

CLAIMANT'S NAME: _____
ADDRESS: _____ CITY: _____ STATE: _____
 CHECK HERE IF THIS PHONE: () ZIP: _____ IS
CHANGE OF ADDRESS

CLAIMANT'S NAME: _____
ADDRESS: _____ CITY: _____ STATE: _____
 CHECK HERE IF THIS PHONE: () ZIP: _____ IS
CHANGE OF ADDRESS

MAINTENANCE FEE PAYMENT

\$100.00 MAINTENANCE FEE PAYMENT DUE ON OR BEFORE AUGUST 31, 1997
 IN LIEU OF ASSESSMENT WORK FOR THE UPCOMING ASSESSMENT
 YEAR BEGINNING SEPTEMBER 1 OF THE YEAR NOTED ABOVE.

BUREAU OF LAND MANAGEMENT
 ARIZONA STATE OFFICE
 222 NORTH CENTRAL AVENUE
 PHOENIX, AZ 85004-2003

COUNT: 6 \$ 600.00 INT: KC
 FOR OFFICIAL USE ONLY

THE CLAIMS ARE SITUATED IN YAVAPAI COUNTY, ARIZONA.

BLM SERIAL NUMBERS	NAMES OF CLAIMS OR SITES
A MC <u>34122</u> THRU A MC <u>34126</u> COUNTY BOOK/DOCKET _____, PAGE(S) OR FEE NO(S) _____	<u>Coyocton</u> ✓
A MC <u>34122</u> THRU A MC <u>34126</u> COUNTY BOOK/DOCKET <u>351</u> , PAGE(S) OR FEE NO(S) <u>277 thru 281</u>	✓

(OR) IF NOT CONSECUTIVE NUMBERS LIST SEPARATELY BELOW:

BLM SERIAL NUMBERS	NAME OF CLAIMS/SITES	COUNTY BOOK/DOCKET & PAGE OR FEE NUMBER
A MC <u>34122</u>	<u>EVA K.</u>	<u>B-351 P277</u>
A MC <u>34123</u>	<u>PHOTO</u>	<u>" " " 278</u>
A MC <u>34124</u>	<u>VIVIAN B</u>	<u>" " " 279</u>
A MC <u>34125</u>	<u>LOUISE H</u>	<u>" " " 280</u>
A MC <u>34126</u>	<u>A SQUARE</u>	<u>" " " 281</u>
A MC _____	_____	_____
A MC <u>84666</u>	<u>Rhonda-Veronica</u>	<u>"351 " 277-278</u> ✓
A MC _____	_____	_____
A MC _____	_____	_____
A MC _____	_____	_____
A MC _____	_____	_____
A MC _____	_____	_____

CLAIMANT'S NAME: John Truffa ET AL
 ADDRESS: 4422 N 18th Ph CITY: Phoenix STATE: AZ
 PHONE: 603 277-6451 ZIP: 85016

CHECK HERE IF THIS IS A CHANGE OF ADDRESS

SIGNATURE: _____
 TO RECORD WITH THE COUNTY, ONE CLAIMANT OR THE AGENT MUST SIGN

LIST ALL ADDITIONAL OWNERS ON REVERSE SIDE OF THIS FORM

FOR OFFICIAL USE ONLY

ENTERED INTO COMPUTER: 8/19/97 Ja Sbr
 DATE INITIALS VERIFIED

TIME STAMP
 PHOENIX, ARIZONA
 AUG 6 11 47 AM '97
 RECEIVED
 BLM AZ STATE OFFICE

43 CFR 3833.0-5(e) (August 30, 1994) REQUIRES THAT THE NAMES OF ALL OF THE OWNERS AND THEIR CURRENT ADDRESSES SHALL BE IDENTIFIED ON ALL INSTRUMENTS REQUIRED TO BE RECORDED OR FILED BY THE REGULATIONS, 43 CFR SUBPART 3833.

CLAIMANT'S NAME: John Truffa
ADDRESS: 4422 N 18th Pl CITY: Phoenix STATE: AZ
 CHECK HERE IF THIS PHONE: (602) 277-6457 ZIP: 85016 IS
CHANGE OF ADDRESS

CLAIMANT'S NAME: Barry Truffa
ADDRESS: 15812 3rd AVE W CITY: Phoenix STATE: AZ
 CHECK HERE IF THIS PHONE: () ZIP: 85023 IS
CHANGE OF ADDRESS

CLAIMANT'S NAME: Ronald Truffa
ADDRESS: 11 Cornerstone CITY: No Attleboro STATE: MA
 CHECK HERE IF THIS PHONE: () ZIP: _____ IS
CHANGE OF ADDRESS

CLAIMANT'S NAME: Cynthia M Graci
ADDRESS: 1325 Red Torador CITY: Las Vegas STATE: NV
 CHECK HERE IF THIS PHONE: () ZIP: _____ IS
CHANGE OF ADDRESS

CLAIMANT'S NAME: _____
ADDRESS: _____ CITY: _____ STATE: _____
 CHECK HERE IF THIS PHONE: () ZIP: _____ IS
CHANGE OF ADDRESS

CLAIMANT'S NAME: _____
ADDRESS: _____ CITY: _____ STATE: _____
 CHECK HERE IF THIS PHONE: () ZIP: _____ IS
CHANGE OF ADDRESS

CLAIMANT'S NAME: _____
ADDRESS: _____ CITY: _____ STATE: _____
 CHECK HERE IF THIS PHONE: () ZIP: _____ IS
CHANGE OF ADDRESS

CLAIMANT'S NAME: _____
ADDRESS: _____ CITY: _____ STATE: _____
 CHECK HERE IF THIS PHONE: () ZIP: _____ IS
CHANGE OF ADDRESS

UNITED STATES
DEPARTMENT OF THE INTERIOR
BUREAU OF LAND MANAGEMENT

RECEIPT AND ACCOUNTING ADVICE

No. 2315185

KC/AZ

08/06/97

Subject: CLAIM MAINTENANCE FEE 1998 (16) 2 9 13 1600.00

Applicant: TRUFFA, JOHN P.
4422 N 18TH PL.
PHX, AZ. 85016
PH# 277-6451

Remitter: SAME CK#. 1048 1049 1050
SAME

Assignor:

LEASE MANAGEMENT DATA NEW UPDATE PAYMENT

ORIGINAL SERIAL NO.	ASG.	TYPE	ST.	CTY.	FUND SYMBOL	ACRES/UNITS	RATE
AMC 34122, et al							

AMOUNT	ANV. DATE	EXP. DATE	BILL CYC.	S/C	DISTRICT	NEXT BILL	MISC. DATA	U of M	ACTUAL UNITS

ASSIGNMENT SERIAL NO.	ASG.	TYPE	ST.	CTY.	FUND SYMBOL	ACRES/UNITS	RATE

AMOUNT	ANV. DATE	EXP. DATE	BILL CYC.	S/C	DISTRICT	NEXT BILL	MISC. DATA	U of M	ACTUAL UNITS

APPLY REMITTANCE

ACTION	FUND SYMBOL	CTY.	AMOUNT
FILING FEE			
RENTAL			
UNEARNED			
REFUND			
TOTAL			
AMOUNT DUE			

Remarks:

BY:

DATE:

- Lease in Escrow?
- KGS? Of Interest?
- Auto Escalates? Operating Rights?
- Auto Renew? Operator
- Bond Filed?

FOR MMS USE ONLY

BILLEE NUMBER	FOREST REFUGE
OCS SECTION CODE	

MAINTENANCE FEE PAYMENT

**\$100.00 MAINTENANCE FEE PAYMENT DUE ON OR BEFORE AUGUST 31, 1996
IN LIEU OF ASSESSMENT WORK FOR THE UPCOMING ASSESSMENT
YEAR BEGINNING SEPTEMBER 1 OF THE YEAR NOTED ABOVE.**

BUREAU OF LAND MANAGEMENT
ARIZONA STATE OFFICE
3707 NORTH 7TH STREET
PHOENIX, AZ 85014 (OR)
P.O. BOX 16563, PHOENIX, AZ 85011

AMC 34127 Sp

COUNT: 9 \$ 900.⁰⁰ INT: Kc
FOR OFFICIAL USE ONLY

THE CLAIMS ARE SITUATED IN YAVAPAI COUNTY,
ARIZONA.

BLM SERIAL NUMBERS

NAMES OF CLAIMS OR SITES

A MC 34127 THRU A MC 34131 CLIMAX I thru 8
COUNTY BOOK/DOCKET 140, PAGE(S) OR FEE NO(S) 237 thru 244
A MC 34135 THRU A MC _____ GOLDEN AGE No 5
COUNTY BOOK/DOCKET B 147, PAGE(S) OR FEE NO(S) 198

(OR) IF NOT CONSECUTIVE NUMBERS LIST SEPARATELY BELOW:

BLM SERIAL NUMBERS	NAME OF CLAIMS/SITES	COUNTY BOOK/DOCKET & PAGE OR FEE NUMBER
A MC <u>34127</u>	<u>CLIMAX # 1</u>	<u>B 140 - P 237</u>
A MC <u>34128</u>	<u>" # 2</u>	<u>" 238</u>
A MC <u>34129</u>	<u>" # 3</u>	<u>" 239</u>
A MC <u>34130</u>	<u>" # 4</u>	<u>" 240</u>
A MC <u>34131</u>	<u>" # 5</u>	<u>" 241</u>
A MC <u>34132</u>	<u>" # 6</u>	<u>" 242</u>
A MC <u>34133</u>	<u>" # 7</u>	<u>" 243</u>
A MC <u>34134</u>	<u>" # 8</u>	<u>" 244</u>
A MC <u>34135</u>	<u>GOLDEN AGE No 5</u>	<u>147 - 198</u>
A MC _____	_____	_____

CLAIMANT'S NAME: John Truffa ET AL
ADDRESS: 4429 N 18th Pl CITY: PHOENIX STATE: AZ

CHECK HERE IF THIS IS A CHANGE OF ADDRESS
PHONE: 602-277-6451 ZIP: 85016

SIGNATURE: _____
TO RECORD WITH THE COUNTY, ONE CLAIMANT OR THE AGENT MUST SIGN

LIST ALL ADDITIONAL OWNERS ON REVERSE SIDE OF THIS FORM

FOR OFFICIAL USE ONLY

ENTERED INTO COMPUTER: 7/26/96 COM SP
DATE INITIALS VERIFIED

RECEIVED
BLM, AZ STATE OFFICE
PHOENIX, ARIZONA
JUN 2 10 01 AM '96

43 CFR 3833.0-5(e) (August 30, 1994) REQUIRES THAT THE NAMES OF ALL OF THE OWNERS AND THEIR CURRENT ADDRESSES SHALL BE IDENTIFIED ON ALL INSTRUMENTS REQUIRED TO BE RECORDED OR FILED BY THE REGULATIONS, 43 CFR SUBPART 3833.

CLAIMANT'S NAME: John Truffa, ET AL
ADDRESS: 4428 N 18th Ave CITY: Phoenix STATE: AZ
PHONE: (602) 277-6451 ZIP: 85016
 CHECK HERE IF THIS IS CHANGE OF ADDRESS

CLAIMANT'S NAME: Barry Truffa
ADDRESS: 15812 N 31st Ave CITY: Phoenix STATE: AZ
PHONE: () ZIP: 85018
 CHECK HERE IF THIS IS CHANGE OF ADDRESS

CLAIMANT'S NAME: Ronald Truffa
ADDRESS: 11 Connie Lane CITY: N. Alleghena STATE: MA
PHONE: () ZIP: 02763
 CHECK HERE IF THIS IS CHANGE OF ADDRESS

CLAIMANT'S NAME: Cynthia M Graci
ADDRESS: 1325 Red Torador Blvd CITY: Las Vegas STATE: NV
PHONE: () ZIP: 89031
 CHECK HERE IF THIS IS CHANGE OF ADDRESS

CLAIMANT'S NAME: _____
ADDRESS: _____ CITY: _____ STATE: _____
PHONE: () ZIP: _____
 CHECK HERE IF THIS IS CHANGE OF ADDRESS

CLAIMANT'S NAME: _____
ADDRESS: _____ CITY: _____ STATE: _____
PHONE: () ZIP: _____
 CHECK HERE IF THIS IS CHANGE OF ADDRESS

CLAIMANT'S NAME: _____
ADDRESS: _____ CITY: _____ STATE: _____
PHONE: () ZIP: _____
 CHECK HERE IF THIS IS CHANGE OF ADDRESS

UNITED STATES
DEPARTMENT OF THE INTERIOR
BUREAU OF LAND MANAGEMENT

RECEIPT AND ACCOUNTING ADVICE

NO. 2228788

SM/HL

Subject: 0 000 000000000 000 1997 0100

Applicant:

JOHN D. TRUFFER
3400 N. 10TH PLACE
PHOENIX, AZ 85016

SAME - CKS #1016, 1019 1020

Remitter: GOC-277-6451

Assignor:

LEASE MANAGEMENT DATA										
<input type="checkbox"/> NEW <input type="checkbox"/> UPDATE <input type="checkbox"/> PAYMENT										
ORIGINAL SERIAL NO.	ASG.	TYPE	ST.	CTY.	FUND SYMBOL			ACRES/UNITS	RATE	
000 34122, FY 91										
AMOUNT	ANV. DATE	EXP. DATE	BILL CYC.	S/C	DISTRICT	NEXT BILL	MISC. DATA	U of M	ACTUAL UNIT	
ASSIGNMENT SERIAL NO.	ASG.	TYPE	ST.	CTY.	FUND SYMBOL			ACRES/UNITS	RATE	
AMOUNT	ANV. DATE	EXP. DATE	BILL CYC.	S/C	DISTRICT	NEXT BILL	MISC. DATA	U of M	ACTUAL UNIT	

APPLY REMITTANCE			
ACTION	FUNDSYMBOL	CTY.	AMOUNT
FILING FEE			
RENTAL			
UNEARNED			
REFUND			
TOTAL			
AMOUNT DUE			

Remarks:

34122 - 34135 14
84666 1
68422 16

BY:

DATE:

Lease in Escrow?
 KGS? Of Interest?
 Auto Escalates? Operating Rights?
 Auto Renew? Operator
 Bond Filed?

FOR MMS USE ONLY		
BILLEE	NUMBER	FOREST REFUGE
OCS SECTION		
CODE		

MAINTENANCE FEE PAYMENT

**\$100.00 MAINTENANCE FEE PAYMENT DUE ON OR BEFORE AUGUST 31, 19__
IN LIEU OF ASSESSMENT WORK FOR THE UPCOMING ASSESSMENT
YEAR BEGINNING SEPTEMBER 1 OF THE YEAR NOTED ABOVE.**

BUREAU OF LAND MANAGEMENT
ARIZONA STATE OFFICE
3707 NORTH 7TH STREET
PHOENIX, AZ 85014 (OR)
P.O. BOX 16563, PHOENIX, AZ 85011

34122	34127
68442	84653
COUNT: <u>16</u> \$ <u>1600⁰⁰</u> INT: <u>YAH</u>	
FOR OFFICIAL USE ONLY	

THE CLAIMS ARE SITUATED IN YAVAPAI COUNTY, ARIZONA.

BLM SERIAL NUMBERS

NAMES OF CLAIMS OR SITES

A MC 34127 THRU A MC 34134 CLIMAX 1-8

COUNTY BOOK/DOCKET 140, PAGE(S) OR FEE NO(S) 237 - 244

A MC _____ THRU A MC _____

COUNTY BOOK/DOCKET _____, PAGE(S) OR FEE NO(S) _____

(OR) IF NOT CONSECUTIVE NUMBERS LIST SEPARATELY BELOW:

BLM SERIAL NUMBERS	NAME OF CLAIMS/SITES	COUNTY BOOK/DOCKET & PAGE OR FEE NUMBER
A MC <u>34122</u>	<u>EVA - K</u>	<u>351 / 278</u>
A MC <u>34123</u>	<u>PLUTO</u>	<u>351 / 280</u>
A MC <u>34124</u>	<u>VIVIAN - B</u>	<u>351 / 281</u>
A MC <u>34125</u>	<u>LOIS - H</u>	<u>351 / 279</u>
A MC <u>34126</u>	<u>A - SQUARE</u>	<u>351 / 272</u>
A MC <u>34127 34135</u>	<u>GOLDEN AGE NO. 5</u>	<u>147 / 198</u>
A MC <u>68442</u>	<u>CLIMAX #10 GROUP</u>	<u>399 / 528</u>
A MC <u>84666</u>	<u>RHONDA - VERONICA</u>	<u>357 / 277</u>
A MC _____	_____	_____
A MC _____	_____	_____

CLAIMANT'S NAME: JOHN TROFFA T&R LAND & MINING Co,

ADDRESS: 4422 N 18th PLACE CITY: PHOENIX STATE: AZ

CHECK HERE IF THIS IS A CHANGE OF ADDRESS PHONE: (602) 277-6451 ZIP: 85016

SIGNATURE: _____
TO RECORD WITH THE COUNTY, ONE CLAIMANT OR THE AGENT MUST SIGN

LIST ALL ADDITIONAL OWNERS ON REVERSE SIDE OF THIS FORM

FOR OFFICIAL USE ONLY

ENTERED INTO COMPUTER: 7-7-95 TR YAH
DATE INITIALS VERIFIED

TIME STAMP

RECEIVED
BLM AZ STATE OFFICE
JUL 6 1 12 PM '95
PHOENIX, ARIZONA

STATE OF ARIZONA, County of _____) SS:

RECEIVED
BLM AZ STATE OFFICE
JUL 11 10 02 AM '94
PHOENIX, ARIZONA

CERTIFICATION OF PAYMENT OF RENTAL FEE
IN LIEU OF AFFIDAVIT OF ANNUAL ASSESSMENT WORK

JOHN TRUFFA, being first duly sworn, deposes and says that:

1. He is one of the owners of the following described unpatented lode and placer mining claims situated in Yavapai County, Arizona (the "Claims"), the location notices of which are of record in said county, and in the records of the Arizona State Office of the Bureau of Land Management under the file numbers indicated as follows:

<u>CLIMAX # 1</u> NAME OF CLAIM	<u>B 140 P 237</u> County Recorder's Data	<u>34127</u> BLM Serial AMC No.	<u>ld</u> ✓
Located in Sec(s) <u>1W2</u> , Township <u>12N</u> Range <u>3W</u>			
<u>CLIMAX # 2</u> NAME OF CLAIM	<u>B 140 P 238</u> Recorders	<u>34128</u>	<u>ld</u> ✓
Sec <u>1NW</u> Twp. <u>12N</u> R. <u>3W</u>			
<u>CLIMAX # 3</u> NAME OF CLAIM	<u>B 140 P 239</u> Recorders	<u>34129</u>	<u>ld</u> ✓
Sec. <u>1NW</u> TWP. <u>12N</u> R. <u>3W</u>			
<u>CLIMAX # 4</u> NAME OF CLAIM	<u>B 140 P 240</u> Recorders	<u>34130</u>	<u>ld</u> ✓
Sec <u>1NW, 36SW</u> TWP. <u>12N</u> R. <u>3W</u>			
<u>CLIMAX # 5</u> NAME OF CLAIM	<u>B 140 241</u> Recorders	<u>34131</u>	<u>ld</u> ✓
Sec <u>1N, 2, 36, 52</u> TWP. <u>12N</u> R. <u>3W</u>			

2. Pursuant to Amendment Number 18 of H.R. 5503, of the Department of the Interior and Related Agencies Appropriations Act, 1993, owner has paid a rental fee of \$100 per claim for the assessment year ending September 1, 1993, and an advance rental of \$100 per claim for the assessment year beginning on September 1, 1993, in lieu of recording an affidavit of performance of annual assessment work. Owner further states, however, that mineral production activities have occurred upon the Claims during the past assessment year that would have ordinarily qualified as annual assessment work.

3. The name and address of the owners of the Claim for which this Certificate is prepared is John Truffa
DBA TER LAND & MINING CO-4422N181, PHX AZ 85016, THIS IS NOT A CHANGE OF ADDRESS.

4. The Claims are held and claimed by the owner for the valuable mineral contained therein, and the owner intends to continue development of the claims.

DATED this 2 day of July, 19 94.

John P Truffa

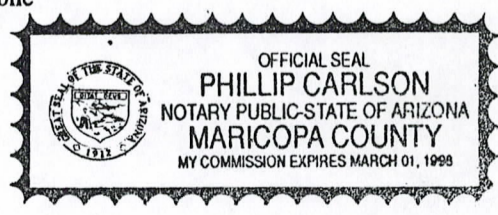
The foregoing instrument was acknowledged before me this 2 day of July, 19 94 by

John Truffa

Phillip Carlson
Notary Public

My Commission Expires: 3-1-98

ENTERED IN COMPUTER
482 7-12-94 (TR) SR



STATE OF ARIZONA, County of _____) SS:

RECEIVED
BLM, AZ STATE OFFICE
JUL 11 10 03 AM '94
PHOENIX, ARIZONA

CERTIFICATION OF PAYMENT OF RENTAL FEE
IN LIEU OF AFFIDAVIT OF ANNUAL ASSESSMENT WORK

John Truffa, being first duly sworn, deposes and says that:

1. He is one of the owners of the following described unpatented lode and placer mining claims situated in Yavapai County, Arizona (the "Claims"), the location notices of which are of record in said county, and in the records of the Arizona State Office of the Bureau of Land Management under the file numbers indicated as follows:

CLIMAX # 6 B 140 P 242 34132 Ld ✓
Name of Claim County Recorder's Data BLM Serial AMC No.
Located in Sec(s) 1N2 Township 12N Range 3W

CLIMAX # 7 B 140 P 243 AMC 34133 Ld ✓
NAME OF CLAIM Recorder
sec 1A Twp. 12N R. 3W

CLIMAX # 8 B 140 P 247 AMC 34134 Ld ✓
NAME OF CLAIM RECORDED
sec 1S2 Twp. 12N R. 3W

GOLDEN AGE NO 5 B 147 P 198 AMC 34135 Ld ✓
NAME OF CLAIM RECORDED
sec 1NE Twp. 12N R. 3W

2. Pursuant to Amendment Number 18 of H.R. 5503, of the Department of the Interior and Related Agencies Appropriations Act, 1993, owner has paid a rental fee of \$100 per claim for the assessment year ending September 1, 1993, and an advance rental of \$100 per claim for the assessment year beginning on September 1, 1993, in lieu of recording an affidavit of performance of annual assessment work. Owner further states, however, that mineral production activities have occurred upon the Claims during the past assessment year that would have ordinarily qualified as annual assessment work.

3. The name and address of the owners of the Claim for which this Certificate is prepared is John Truffa
85016
DBA T&R Land Mining Co - 4422 North Ph Phx AZ THIS IS NOT A CHANGE OF ADDRESS.


4. The Claims are held and claimed by the owner for the valuable mineral contained therein, and the owner intends to continue development of the claims.

DATED this 2 day of July, 19 94.

The foregoing instrument was acknowledged before me this 2 day of July, 19 94 by
John Truffa

Phillip Carlson
Notary Public

My Commission Expires: 3-1-98



UNITED STATES
DEPARTMENT OF THE INTERIOR
BUREAU OF LAND MANAGEMENT

RECEIPT AND ACCOUNTING ADVICE

NO. 2061877 ⁰⁴

SM/AZ

07/11/94

OK

Subject: CLAIM MAINTENANCE FEE 1995 (9)

2 3 13

900.00

Applicant:

JOHN TRUFFA, ET AL
4422 N. 18TH PLACE
PHOENIX, AZ 85016

SAME - CK #1055

Remitter:

Assignor:

LEASE MANAGEMENT DATA NEW UPDATE PAYMENT

ORIGINAL SERIAL NO.	ASG.	TYPE	ST.	CTY.	FUND SYMBOL			ACRES/UNITS	RATE
AMC 34127-34135									

AMOUNT	ANV. DATE	EXP. DATE	BILL CYC.	S/C	DISTRICT	NEXT BILL	MISC. DATA	U of M	ACTUAL UNITS

ASSIGNMENT SERIAL NO.	ASG.	TYPE	ST.	CTY.	FUND SYMBOL			ACRES/UNITS	RATE

AMOUNT	ANV. DATE	EXP. DATE	BILL CYC.	S/C	DISTRICT	NEXT BILL	MISC. DATA	U of M	ACTUAL UNITS

APPLY REMITTANCE

ACTION	FUND SYMBOL	CTY.	AMOUNT
FILING FEE			
RENTAL			
UNEARNED			
REFUND			
TOTAL			
AMOUNT DUE			

Remarks:

BY:

DATE:

Lease in Escrow?
 KGS? Of Interest?
 Auto Escalates? Operating Rights?
 Auto Renew? Operator
 Bond Filed?

FOR MMS USE ONLY

BILLEE	FOREST REFUGE
NUMBER	
OCS SECTION	
CODE	

UNITED STATES
DEPARTMENT OF THE INTERIOR
BUREAU OF LAND MANAGEMENT
RECEIPT AND ACCOUNTING ADVICE

NO. **2061877** 04
SM/AZ 07/11/94
2 3 13 900.00 *OK*

Subject: CLAIM MAINTENANCE FEE 1995 (9)

Applicant:
JOHN TRUFFA, ET AL
4422 N. 18TH PLACE
PHOENIX, AZ 85016

Remitter: SAME - CK #1055

Assignor:

LEASE MANAGEMENT DATA NEW UPDATE PAYMENT

ORIGINAL SERIAL NO.	ASG.	TYPE	ST.	CTY.	FUND SYMBOL	ACRES/UNITS	RATE
AMC 34127-34135							

AMOUNT	ANV. DATE	EXP. DATE	BILL CYC.	S/C	DISTRICT	NEXT BILL	MISC. DATA	U of M	ACTUAL UNITS

ASSIGNMENT SERIAL NO.	ASG.	TYPE	ST.	CTY.	FUND SYMBOL	ACRES/UNITS	RATE

AMOUNT	ANV. DATE	EXP. DATE	BILL CYC.	S/C	DISTRICT	NEXT BILL	MISC. DATA	U of M	ACTUAL UNITS

APPLY REMITTANCE			
ACTION	FUND SYMBOL	CTY.	AMOUNT
FILING FEE			
RENTAL			
UNEARNED			
REFUND			
TOTAL			
AMOUNT DUE			

Remarks:

BY: _____ DATE: _____

Lease in Escrow?
 KGS? Of Interest?
 Auto Escalates? Operating Rights?
 Auto Renew? Operator
 Bond Filed?

FOR MMS USE ONLY		
BILLEE	NUMBER	FOREST REFUGE
OCS SECTION		
CODE		

STATE OF ARIZONA, County of _____) SS:

34127
SP

CERTIFICATION OF PAYMENT OF RENTAL FEE
IN LIEU OF AFFIDAVIT OF ANNUAL ASSESSMENT WORK

JOHN TRUFFA, being first duly sworn, deposes and says that:

1. He is one of the owners of the following described unpatented lode and placer mining claims situated in Yavapai County, Arizona (the "Claims"), the location notices of which are of record in said county, and in the records of the Arizona State Office of the Bureau of Land Management under the file numbers indicated as follows:

CLIMAX # 1 ✓ B 140 P 237 34127 Ld
Name of Claim County Recorder's Data BLM Serial AMC No.

Located in Sec(s) I W 2, Township 12 N Range 3 W

CLIMAX # 2 ✓ B 140 P-238 34128 Ld
NAME OF CLAIM RECORDED BLM SERIAL AMC NO.

SEC. I NW TWP 12 N R 3 W

CLIMAX # 3 ✓ B 140 P 239 34129 Ld
NAME OF CLAIM RECORDED BLM SERIAL AMC NO.

SEC I NW TWP 12 N R 3 W

CLIMAX # 4 B 140 P 240 34130 Ld
NAME OF CLAIM RECORDED BLM SERIAL AMC NO.

SEC I NW-36 SW TWP 12 N R 3 W

CLIMAX # 5 ✓ B 140 P 241 34131 Ld
NAME OF CLAIM RECORDED BLM SERIAL AMC NO.

SEC. I N 236 S 2 TWP 12 N R 3 W

93 794
ENTERED IN COMPUTER

Chk 1-11-94
T. Shub

9/3/93 SP

2. Pursuant to Amendment Number 18 of H.R. 5503, of the Department of the Interior and Related Agencies Appropriations Act, 1993, owner has paid a rental fee of \$100 per claim for the assessment year ending September 1, 1993, and an advance rental of \$100 per claim for the assessment year beginning on September 1, 1993, in lieu of recording an affidavit of performance of annual assessment work. Owner further states, however, that mineral production activities have occurred upon the Claims during the past assessment year that would have ordinarily qualified as annual assessment work.

3. The name and address of the owners of the Claim for which this Certificate is prepared is JOHN TRUFFA
DBA T & R Lode & Mining Co
4422N 18th Pl. Phx AZ 85016 THIS IS NOT A CHANGE OF ADDRESS.

4. The Claims are held and claimed by the owner for the valuable mineral contained therein, and the owner intends to continue development of the claims.

DATED this Aug day of 20, 19 93.

The foregoing instrument was acknowledged before me this 20 day of Aug

John Truffa

[Signature]
Notary Public

RECEIVED
BLM AT STATE OFFICE
PHOENIX, ARIZONA
Aug 23 9 34 AM '93

My Commission Expires Dec. 1, 1996

I am pay the Rental on
these Claims for 1993-1994

Chk 1-11-94 T. Shub

STATE OF ARIZONA, County of _____) SS:

CERTIFICATION OF PAYMENT OF RENTAL FEE IN LIEU OF AFFIDAVIT OF ANNUAL ASSESSMENT WORK

John TRUFFA, being first duly sworn, deposes and says that:

1. He is one of the owners of the following described unpatented lode and placer mining claims situated in Yavapai County, Arizona (the "Claims"), the location notices of which are of record in said county, and in the records of the Arizona State Office of the Bureau of Land Management under the file numbers indicated as follows:

CLIMAX# 6 / B140P242 / 34132 Ld
Name of Claim / County Recorder's Data / BLM Serial AMC No.

Located in Sec(s) 1N2, Township 12N Range 3W

CLIMAX# 7 / B140P243 / 34133 Ld
NAME OF CLAIM / RECORDER / BLM SERIAL AMC NO.

SEC 1A11 Twp 12N R 3W

CLIMAX# 8 / B140P243 / 34134 Ld
NAME OF CLAIM / RECORDER / BLM SERIAL AMC NO.

SEC 1S2 Twp 12N R 3W

GOLDEN AGE NO 5 / B147P198 / 34135 Ld
NAME OF CLAIM / RECORDER / BLM SERIAL AMC NO.

SEC 1NE Twp 12N R 3W

93 + 94
ENTERED IN COMPUTER
9/3/93 Skura

2. Pursuant to Amendment Number 18 of H.R. 5503, of the Department of the Interior and Related Agencies Appropriations Act, 1993, owner has paid a rental fee of \$100 per claim for the assessment year ending September 1, 1993, and an advance rental of \$100 per claim for the assessment year beginning on September 1, 1993, in lieu of recording an affidavit of performance of annual assessment work. Owner further states, however, that mineral production activities have occurred upon the Claims during the past assessment year that would have ordinarily qualified as annual assessment work.

3. The name and address of the owners of the Claim for which this Certificate is prepared is JOHN TRUFFA
PBA TOR LAND & MINING CO 4422 N 18th Ph PHX AZ 85016 THIS IS NOT A CHANGE OF ADDRESS.

4. The Claims are held and claimed by the owner for the valuable mineral contained therein, and the owner intends to continue development of the claims.

DATED this 20 day of Aug, 1993.

The foregoing instrument was acknowledged before me this 20 day of Aug, 1993 by John Truffa

[Signature]
Notary Public

My Commission Expires: My Commission Expires Dec. 1, 1996

I am ~~not~~ paying the rental for 1993-1994

Clemey Strong Notary & Golden Age

RECEIVED
BLM AZ STATE OFFICE
AUG 23 1993
PHOENIX, ARIZONA

UNITED STATES
DEPARTMENT OF THE INTERIOR
BUREAU OF LAND MANAGEMENT

RECEIPT AND ACCOUNTING ADVICE

NO. 2044350 04

WG/AZ 08/23/93

Subject: CLAIM RENTAL FEE 1993 & 1994 (8) (9) 2 7 13 1,800.00

Applicant:
JOHN TRUFFA
4422 N. 18TH PL.
PHOENIX AZ 85016

SAME CK # 996

Remitter:

Assignor:

LEASE MANAGEMENT DATA NEW UPDATE PAYMENT

ORIGINAL SERIAL NO.	ASG.	TYPE	ST.	CTY.	FUND SYMBOL	ACRES/UNITS	RATE
AMC 34127, ET AL							

AMOUNT	ANV. DATE	EXP. DATE	BILL CYC.	S/C	DISTRICT	NEXT BILL	MISC. DATA	U of M	ACTUAL UNITS

ASSIGNMENT SERIAL NO.	ASG.	TYPE	ST.	CTY.	FUND SYMBOL	ACRES/UNITS	RATE

AMOUNT	ANV. DATE	EXP. DATE	BILL CYC.	S/C	DISTRICT	NEXT BILL	MISC. DATA	U of M	ACTUAL UNITS

APPLY REMITTANCE

ACTION	FUND SYMBOL	CTY.	AMOUNT
FILING FEE			
RENTAL			
UNEARNED			
REFUND			
TOTAL			
AMOUNT DUE			

Remarks:

BY:

DATE:

- Lease in Escrow?
- KGS? Of Interest?
- Auto Escalates? Operating Rights?
- Auto Renew? Operator
- Bond Filed?

FOR MMS USE ONLY

BILLEE NUMBER	FOREST REFUGE
OCS SECTION CODE	

STATE OF ARIZONA,
County of _____ } ss.

I hereby certify that the within instrument was filed and recorded | Fee No. _____

In Docket No. _____, Page _____



INSTRUMENT # 9235332
OFFICIAL RECORDS OF
YAVAPAI COUNTY
PATSY C. JENNEY
REQUEST OF:

SR	✓
MAP	✓
\$4	✓
\$5	✓
FCL	✓
14	✓

JOHN TRUFFA
DATE: 08/20/92 TIME: 10:15
FEE: 5.00 SC: 4.00 PT:
BOOK 2522 PAGE 089 PAGES: 001

When recorded mail to: MICROFILMED

AFFIDAVIT OF PERFORMANCE OF ANNUAL WORK

State of Arizona

County of Yavapai } ss.

34127 34122
84653
68442

1. T&R Land & Mining Co dba John P Truffa Name

4922 N 18th Place Address

Phoenix City

AZ State

85016 Zip

RECEIVED
B.L.M. AZ STATE OFFICE
NOV 5 11 50 AM '92
PHOENIX, ARIZONA

being duly sworn according to law deposes and says that they are a citizen of the United States more than eighteen years of age and that all of the facts set forth in this affidavit are true and correct according to the best of their knowledge, information and belief.

That they are personally acquainted with the mining claim named CLIMAX # 1 thru # 8

Golden Age No 5 alt Continguous situate in the Hassayampai Mining District, Yavapai County, Arizona, the location of which is recorded in the office of the County Recorder of that County in Book 146 & 147, Page 237 thru 244. Notice of location is posted in Section (1) One, Township 12 N, Range 3 W, G&SRB&M.

3. That between the dates of Sept 2nd 1991 and Aug 20th 1992 at least Nine hundred Dollars (\$ 900.00) dollars worth of work and improvements were done and performed upon this claim not including location work.

4. The work and improvements were made by and at the expense of T & R Land and Mining dba John P Truffa, owners of the mine for the purpose of complying with the laws of the United States pertaining to assessments or annual work.

5. John P Truffa, Douglas Hanson Sr, Douglas Hanson Jr, Geology Bill Hanson and others were the names of the persons employed by the owner who labored to do the work and improvements.

6. The work and improvements done were Cleaned Portal partially to give access into the mine, Sampled & assayed lower & upper levels, Road work, performed Explorations & Geology work, inspected and repaired some ladder steps & raises, checked out location corners purchased 4 wheel drive veh to replace the one stolen, post warning signs

B.L.M Serial Nos AMC 34127 thru AMC 34134 AMC 34136 gpt
Dated Aug 19 1992 John P Truffa Signature

Subscribed to and sworn before me, a Notary Public, this 19 day of August 1992, by John P Truffa

My Commission expires Oct 31, 1992
Buttle Booth Notary Public

SEAL

STATE OF ARIZONA, }
County of _____ } ss.
In Docket No. _____, Page _____

I hereby certify that the within instrument was filed and recorded. Fee No.:



INSTRUMENT # 9235330
OFFICIAL RECORDS OF
YAVAPAI COUNTY
PATSY C. JENNEY
REQUEST OF:

JOHN TRUFFA
DATE: 08/20/92 TIME: 10:15
FEE: 5.00 SC: 4.00 FT:
BOOK 2522 PAGE 087 PAGES: 001

BR	FEE
MAP	\$1
PCL	\$5
	4

When recorded mail to:

INDEXED &
MICROFILMED

Deputy Recorder

AFFIDAVIT OF PERFORMANCE OF ANNUAL WORK

State of Arizona }
County of Yavapai } ss.

RECEIVED
L.M.A. STATE OFFICE
11 50 AM '92
PHOENIX, ARIZONA

1. Is R Land & Mining Co dba John P Truffa
4422 N 18th Ph.
Phoenix City Ariz. State 85016 Zip
Name Address

being duly sworn according to law deposes and says that they are a citizen of the United States more than eighteen years of age and that all of the facts set forth in this affidavit are true and correct according to the best of their knowledge, information and belief.

2. That they are personally acquainted with the mining claim named 9 K1 thro 4 Kx
Catocton Group etc ^{contiguous claims} situate in the Hassa Yampai Mining District,
Yavapai County, Arizona, the location of which is recorded in the office of
the County Recorder of that County in Book 1252-357 Page 277-278
location is posted in Section 25-26 Township 12th N, Range 3rd W, G&SRB&M.

3. That between the dates of Sept 1st 1991 and Aug 19th 1992
at least Thirty four hundred dollars (\$ 3,400.00)
dollars worth of work and improvements were done and performed upon this claim not including
location work.

4. The work and improvements were made by and at the expense of Is R Land Mining Co
dba John P Truffa, owners of the mine for the
purpose of complying with the laws of the United States pertaining to assessments or annual work.

5. John Truffa, Juan Herrera, Doug East Hanson Sr, Douglas C. Higgs,
Hanson Jr, Bill Hanson ~~and~~ The Stephen Rocking Mining Co et
were the names of the persons employed by the owner who labored to do the work and improvements.

6. The work and improvements done were Portals work, Fence work, Road work
Trench work, Assay, Samples, Exploration and Geology work, other
checked out location corners purchased 4 wheel Dr. Veh. to replace
The 4 wheel Veh. that was stolen takes a 4 wheel Veh. for express repairs to claims posted

Warning Signs into or signs danger, owner's labor performance being
AMC 84653 thru 84662 thru 84681

Dated Aug 19th 1992 by John P. Truffa
84653-84681 Signature

Subscribed to and sworn before me, a Notary Public, this 19 day of August
1992, by John P Truffa

My Commission expires My Commission Expires Oct 31, 1992
Butler Wood Notary Public

STATE OF ARIZONA,

County of _____

ss.

I hereby certify that the within instrument was filed and recorded

Fee No.:

In Docket No. _____

Page _____

INDEXED & MICROFILMED

When recorded mail to:

Below



INSTRUMENT # 9235329
OFFICIAL RECORDS OF
YAVAPAI COUNTY
PATSY C. JENNEY
REQUEST OF:

JOHN TRUFFA
DATE: 08/20/92 TIME: 10:15
FEE: 5.00 SC: 4.00 PT:
BOOK 2522 PAGE 086 PAGES: 001

BR	FEE
IMP	
PCL	

AFFIDAVIT OF PERFORMANCE OF ANNUAL WORK

State of Arizona

County of Yavapai } ss

RECEIVED
BLM AZ STATE OFFICE
NOV 5 11 50 AM '92
PHOENIX, ARIZONA

1. Ter Land & Mining Co dba John P Truffa
Name

9922 N 18th Pl
Address

Phoenix
City

AZ
State

85016
Zip

being duly sworn according to law deposes and says that they are a citizen of the United States more than eighteen years of age and that all of the facts set forth in this affidavit are true and correct according to the best of their knowledge, information and belief. Placer Claims

2. That they are personally acquainted with the mining claim named Chimex #10 and #11 amended Jan 2, 1966 with Con Tigrus situated in the Hassayampai Mining District, Yavapai County, Arizona, the location of which is recorded in the office of the County Recorder of that County in Book 399, Page 528-529. Notice of location is posted in Section 12, 11, 12-36 Township 12N12E N, Range 3W, G&SRB&M.

3. That between the dates of Sept. 1st 1991 and Aug. 20th 1992 at least Three hundred Dollars (\$ 300.00) dollars worth of work and improvements were done and performed upon this claim not including location work.

4. The work and improvements were made by and at the expense of Ter Land & Mining Co dba John P Truffa, owner of the mine for the purpose of complying with the laws of the United States pertaining to assessments or annual work.

5. John P Truffa, Juan Herrera, Douglas Hansons, Douglas Hanson Jr (Geologist) Bill Hanson. were the names of the persons employed by the owner who labored to do the work and improvements.

6. The work and improvements done were Repair Keene Surface Dredge, Repair Shuice's Box's; Exploration and Evaluate, Repair Road's Joans and the Claims, post warning Signs etc

BLM Serial Not AMC 68442 AMC 68443

Dated Aug 19th 1992

John P Truffa
Signature

John P Truffa
Signature

SEAL

Subscribed to and sworn before me, a Notary Public, this 19 day of August, 1992, by John P Truffa

My Commission expires My Commission Expires Oct. 31, 1992

Butte Booth
Notary Public

BOOK 2522 PAGE 86

STATE OF ARIZONA,

County of _____

In Docket No. _____

When recorded mail to:

INDEXED & MICROFILMED

I hereby certify that the within instrument was filed and recorded

Fee No. _____



INSTRUMENT # 9235331
OFFICIAL RECORDS OF
YAVAPAI COUNTY
PATSY C. JENNEY
REQUEST OF:

JOHN TRUFFA
DATE: 08/20/92 TIME: 10:15
FEE: 5.00 SC: 4.00 PT:
BOOK 2522 PAGE 088 PAGES: 001

Fee: \$

BOOK	FEE
2522	88
MP	34
PCL	35
3	4

AFFIDAVIT OF PERFORMANCE OF ANNUAL WORK

State of Arizona

County of Yavapai

RECEIVED
BLM AZ STATE OFFICE
NOV 5 11 50 AM '92
PHOENIX, ARIZONA

1. TeR Land and Mining Co dba John P Truffa
Name
1822 N 18th Pl
Address
Phoenix City AZ State 85016 Zip

being duly sworn according to law deposes and says that they are a citizen of the United States more than eighteen years of age and that all of the facts set forth in this affidavit are true and correct according to the best of their knowledge, information and belief.

2. That they are personally acquainted with the mining claim named COTOCTON GROUP
EVA PHOTO VIVIAN B. aka Cortez's
Louise H & A square situate in the Hosseyrampai Mining District,
Yavapai County, Arizona, the location of which is recorded in the office of
the County Recorder of that County in Book 351, Page 277 thru 281 Notice of
location is posted in Section 35, 36, Township 123 N, Range 3 W, G&SRB&M.

3. That between the dates of Sept. 2nd 1991 and Aug 20, 1992
at least FIVE Hundred Dollars (\$ 500.00)
dollars worth of work and improvements were done and performed upon this claim not including
location work.

4. The work and improvements were made by and at the expense of TeR Land and Mining Co
dba John P Truffa, owners of the mine for the
purpose of complying with the laws of the United States pertaining to assessments or annual work.

5. John P Truffa - D-E Hanson; Wm Hanson, Jaon Herrera
and others
were the names of the persons employed by the owner who labored to do the work and improvements.

6. The work and improvements done were perform Exploration work
Road Repair. purchase Dredge pump - Repair 4whl Drive
for agress agress, Post Danger & Warning Signs, Repair Fence, under
ground working, Sampling Clear Edit Depress, Porta h work, etc
BLM Serial No. AMC 39122 thru AMC 39126

Dated Aug 19, 1992
BOOK 2522 PAGE 88

John P Truffa
Signature

SEAL

Subscribed to and sworn before me, a Notary Public, this 19 day of August
1992, by John P Truffa

My Commission expires Oct. 31, 1992
Buttle-Booth
Notary Public

(5)
WB

UNITED STATES
DEPARTMENT OF THE INTERIOR
BUREAU OF LAND MANAGEMENT

RECEIPT AND ACCOUNTING ADVICE

NO. 1950608⁰⁴
11/05/92

CP/AZ

AFFIDAVITS OF ASSESSMENT WORK (46)

2 7 12

230.00

ok ej

Subject:

Applicant:

JOHN P TRUFFA
4422 N 18TH PL
PHOENIX, AZ 85016

SAME - CK #917

Remitter:

ok ej

Assignor:

LEASE MANAGEMENT DATA									
<input type="checkbox"/> NEW <input type="checkbox"/> UPDATE <input type="checkbox"/> PAYMENT									
ORIGINAL SERIAL NO.	ASG.	TYPE	ST.	CTY.	FUND SYMBOL			ACRES/UNITS	RATE
AMC 34127, ET AL									
AMOUNT	ANV. DATE	EXP. DATE	BILL CYC.	S/C	DISTRICT	NEXT BILL	MISC. DATA	U of M	ACTUAL UNITS
ASSIGNMENT SERIAL NO.	ASG.	TYPE	ST.	CTY.	FUND SYMBOL			ACRES/UNITS	RATE
AMOUNT	ANV. DATE	EXP. DATE	BILL CYC.	S/C	DISTRICT	NEXT BILL	MISC. DATA	U of M	ACTUAL UNITS

APPLY REMITTANCE			
ACTION	FUND SYMBOL	CTY.	AMOUNT
FILING FEE			
RENTAL			
UNEARNED			
REFUND			
TOTAL			
AMOUNT DUE			

Remarks:

ACK. CP

BY: _____ DATE: _____

Lease in Escrow?
 KGS?
 Auto Escalates?
 Auto Renew?

Of Interest?
 Operating Rights?
 Operator
 Bond Filed?

FOR MMS USE ONLY

BILLEE		FOREST REFUGE
NUMBER		
OCS SECTION		
CODE		

STATE OF ARIZONA, } I hereby certify that the within instrument was filed and recorded Fee No.:
County of _____ } ss. _____, 19____ at _____ M

In Docket No. _____, Page _____

When recorded mail to:

INDEXED & MICROFILMED



INSTRUMENT # 9120679
OFFICIAL RECORDS OF
YAVAPAI COUNTY
PATSY C. JENNEY
REQUEST OF:

JOHN P TRUFFA
DATE: 06/11/91 TIME: 09:45
FEE: 5.00 SC: 4.00 PT:
BOOK 2366 PAGE 038 PAGES: 001

BK	5
MAP	54
PL	55
	51

AFFIDAVIT OF PERFORMANCE OF ANNUAL WORK

State of Arizona }
County of YAVAPAI } ss.

RECEIVED
MAY 27 11 41 AM '91
PHOENIX, ARIZONA

1. T & B Land & Mining Co by John P Truffa
4422 N 18th Pl
Phoenix AZ 85016
City State Zip

being duly sworn according to law deposes and says that they are a citizen of the United States more than eighteen years of age and that all of the facts set forth in this affidavit are true and correct according to the best of their knowledge, information and belief.

2. That they are personally acquainted with the mining claim named CLIMAX #1 through 8
Golden Age No 5 & Ind #2 situate in the Hassayampa Mining District,
Yavapai County, Arizona, the location of which is recorded in the office of
the County Recorder of that County in Book 140 247-147, Page 237 thru 244. Notice of
location is posted in Section 1, Township 12N, Range 3W, G&SRB&M.

3. That between the dates of Sept 1, 1990 and June 10, 1991
at least Twelve hundred dollars (\$ 1200.00)
dollars worth of work and improvements were done and performed upon this claim not including
location work.

4. The work and improvements were made by and at the expense of John P Truffa
(owner), owners of the mine for the
purpose of complying with the laws of the United States pertaining to assessments or annual work.

5. John Truffa, Barney Stillman, Barney Stillman, Lynn Fredrick
Lee Atkins, Barry, Ronald Truffa
were the names of the persons employed by the owner who labored to do the work and improvements.

6. The work and improvements done were Repair roads to and on the Claims
Drained water out of the mine. Cleaned up debris on and
outside of the mine, repaired ladders & slopes in the mine
replaced - saw ties - replaced ore spurs - Cleaned track
opened edicts at entrance of mine. Performed Exploration work
B&M Assigned Serial No AMG-34135 thru AMG 34134

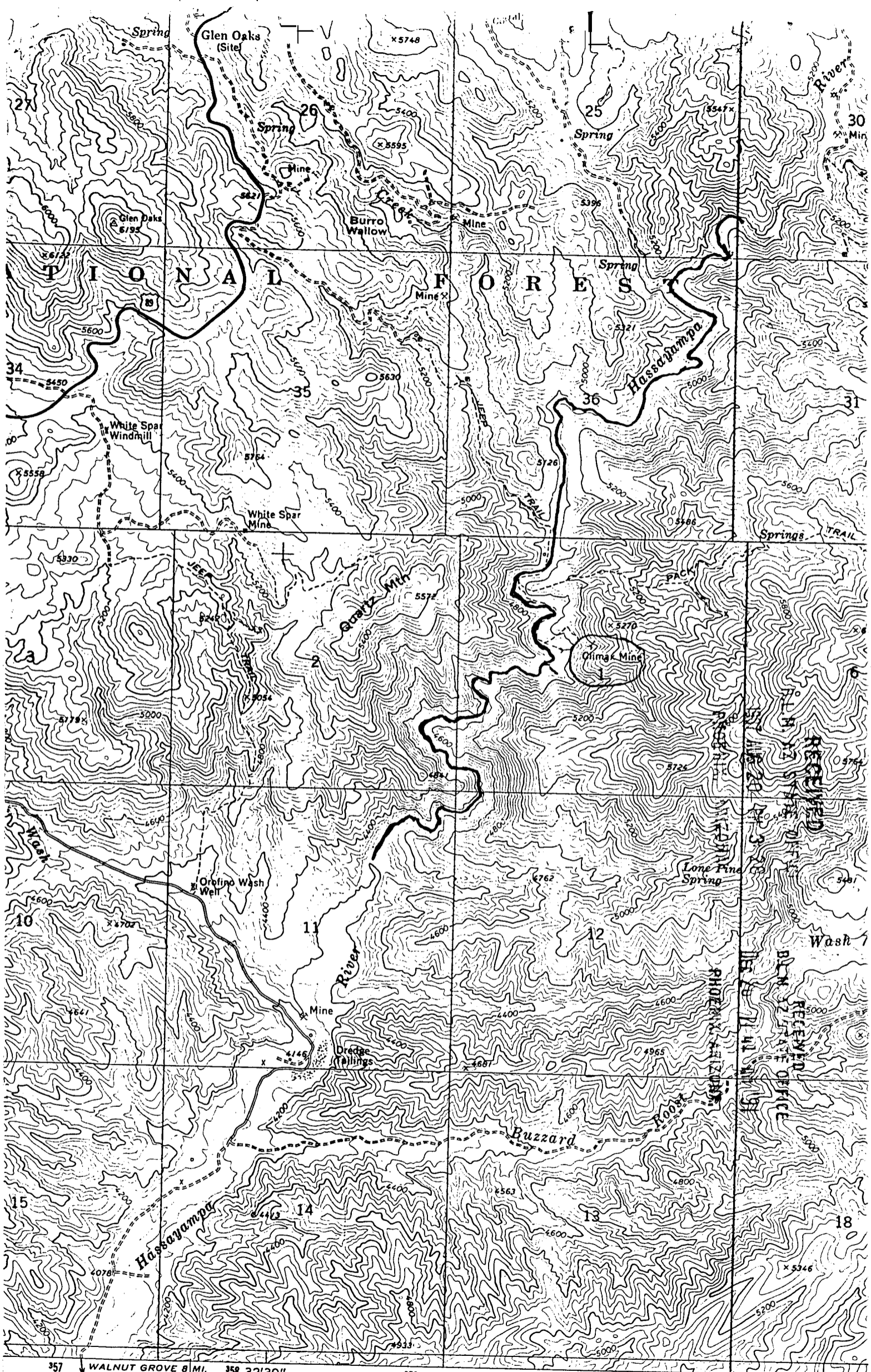
Dated June 10, 1991 John P. Truffa
Signature

Subscribed to and sworn before me, a Notary Public, this 10 day of June
19 91, by John P. Truffa

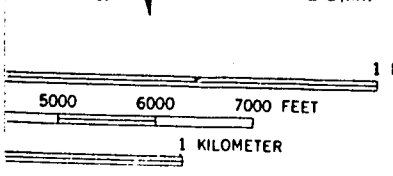
My Commission expires My Commission Expires July 31, 1993
Julie A. Hnerman
Notary Public

AMG-34135-AMC-34131

1177 A et No 851 enclosed



RECEIVED
 U.S. GEOLOGICAL SURVEY
 PHOENIX, ARIZONA
 RECEIVED
 U.S. GEOLOGICAL SURVEY
 PHOENIX, ARIZONA




INTERIOR—GEOLOGICAL SURVEY, RESTON, VIRGINIA
 R. 3 W. R. 2 W.
ROAD CLASSIFICATION
 Primary highway, hard surface
 Secondary highway, improved surface
 Light-duty road, improved surface

STATE OF ARIZONA,
County of _____

I hereby certify that the within instrument was filed and recorded

INDEXED &
MICROFILMED
Fee No. _____

In Docket No. _____, Page _____



INSTRUMENT # 9028620
OFFICIAL RECORDS OF
YAVAPAI COUNTY
PATSY C. JENNEY
REQUEST OF:

JOHN P TRUFFA
DATE: 07/26/90 TIME: 11:00
FEE: 5.00 SC: 4.00 PT:
BOOK 2273 PAGE 375 PAGES: 001

When recorded mail to:

RUSH

Witness

By _____

BR	FEE
	\$
	\$
MAP	\$4
	\$5
PCL	\$1
	14

AFFIDAVIT OF PERFORMANCE OF ANNUAL WORK

State of Arizona

County of YAVAPAI } ss

3412750

1. T & R LAND and MINING Co dbq John P. Truffa
 Name
4422 N 18th Place
 Address
Phoenix AZ. 85016
 City State Zip

being duly sworn according to law deposes and says that they are a citizen of the United States more than eighteen years of age and that all of the facts set forth in this affidavit are true and correct according to the best of their knowledge, information and belief.

2. That they are personally acquainted with the mining claim named CLIMAX #1 thru #8
Golden Age No 5 & Gindy situate in the Hessajompoi Mining District,
YAVAPAI County, Arizona, the location of which is recorded in the office of
 the County Recorder of that County in Book 140-247, Page 237 thru 249. Notice of
 location is posted in Section 1, Township 12N, Range 3W, G&SRB&M.

3. That between the dates of Sept. 1, 1989 and July 26 1990
 at least One thousand dollars \$ 1,000.00
 dollars worth of work and improvements were done and performed upon this claim not including
 location work.

4. The work and improvements were made by and at the expense of John P Truffa
(owner), owners of the mine for the
 purpose of complying with the laws of the United States pertaining to assessments or annual work.

5. Lee Atkins, Roger Moyhem, Lynn Frederick, John P
Truffa and Others.
 were the names of the persons employed by the owner who labored to do the work and improvements.

6. The work and improvements done were Repaired roads to and on the
Claims, Drained water from inside the Main Edw, Cleaned
up Deprce in the Tunnels, repaired and replaced Timber
replaced some rock ties and Performed Exploration work
POSTED-WARNING SIGNS issued by AZ. Dept of Mines
BLM assigned Serial NO. AMC 34127 thru AMC 34134

Dated July 23 1990
BOOK 2273 PAGE 375
John P Truffa
 Signature

Subscribed to and sworn before me, a Notary Public, this 23 day of July
 1990, by John P. Truffa

My Commission expires Nov 30, 1990
Weema K. Sh
 Notary Public

SEAL

RECEIVED
B.L.M. AZ STATE OFFICE
DEC 21 2 11 PM '90

AMC 34127

STATE OF ARIZONA,
County of YAVAPAI
In Doc. No. 10151, Page _____

I hereby certify that the within instrument was filed and recorded | Fee No.;

RECORDER YAVAPAI COUNTY ARIZONA

34127

THIS IS A CONFORMED COPY OF INSTRUMENT
Recorded in Book 2106 Page 994
Date 12/20/88 Time 12:15 PM
PATSY G. JENNEY, RECORDER
Lilalya DEPUTY

When recorded mail to:
4 K CORPORATION
PO WILLIAM KIRTLAND
STAR ROUTE BOX 206
DATELAND, AZ 85333

Witness _____
By _____

AFFIDAVIT OF PERFORMANCE OF ANNUAL WORK

State of Arizona }
County of YAVAPAI } ss

\$	S	V	P	4	Co	5	St
Bk				Map			Pcl

1. 4 K CORPORATION WILLIAM KIRTLAND PRES.
Name
STAR ROUTE BOX 206
Address
DATELAND ARIZONA 85333
City State Zip

being duly sworn according to law deposes and says that they are a citizen of the United States more than eighteen years of age and that all of the facts set forth in this affidavit are true and correct according to the best of their knowledge, information and belief.

2. That they are personally acquainted with the mining claim named CLIMAX GROUP
10 CLAIMS SERIAL # 34127-34134
AMC " " " 34135-34136 situate in the HASSAYMIPA Mining District,
YAVAPAI County, Arizona, the location of which is recorded in the office of
the County Recorder of that County in Book 140-147-247, Page 23770244-198-233. Notice of
location is posted in Section 36 & 1, Township 12 1/2 N, Range 3 W, G&SRB&M.

3. That between the dates of JUNE 1, 1988 and AUGUST 11, 1988
at least FIVE-THOUSAND (\$5000.00)
dollars worth of work and improvements were done and performed upon this claim not including
location work.

4. The work and improvements were made by and at the expense of 4 K CORPORATION
owners of the mine for the
purpose of complying with the laws of the United States pertaining to assessments or annual work.

5. WILLIAM KIRTLAND SR., QUINTON HILL,
ROBERT FREDERICK
were the names of the persons employed by the owner who labored to do the work and improvements.

6. The work and improvements done were CLEARED ROADS - FILLED WASH OUTS
RE-OPENED AUDIT
REVAMPED QUARTERS

Dated 12-19-88 William R. Kirtland Signature

Subscribed to and sworn before me, a Notary Public, this 19th day of December,
19 88, by WILLIAM R. KIRTLAND

My Commission expires by Commission Expires Sept. 14, 1991
Thy Russell
Notary Public

RECEIVED
BLM, AZ STATE OFFICE
Dec 20 3 27 PM '88
PHOENIX, ARIZONA

34127

STATE OF ARIZONA, } ss. I hereby certify that the within instrument was filed and recorded
County of _____, 19____, at _____ M.
In Docket No. _____, Page _____, at the request of _____

Fee No.: SR

When recorded mail to:

Witness my hand and official seal.

County Recorder

Fee: \$

By _____

Deputy Recorder

AFFIDAVIT OF PERFORMANCE OF ANNUAL WORK

State of Arizona

County of YAVAPAI } ss

1. TOR Land and Mining Co dba John P Truffa Name
7922N18th Pl Address
Phoenix City AZ State 85086 Zip
MAY 16 1 35 PM '88
RECEIVED
BLM. AZ STATE OFFICE
PHOENIX, ARIZONA

being duly sworn according to law deposes and says that they are a citizen of the United States more than eighteen years of age and that all of the facts set forth in this affidavit are true and correct according to the best of their knowledge, information and belief.

2. That they are personally acquainted with the mining claim named Chimex No 1 thru 8
Golden Age Nos Cindy No 1 all contiguous claims situate in the HASAYAMPAL Mining District,
Yavapai County, Arizona, the location of which is recorded in the office of
the County Recorder of that County in Book 140-147-247, Page 198-233 237-244. Notice of
location is posted in Section I, Township 12N, Range 3W, G&SRB&M.

3. That between the dates of Sept 1, 1987 and May 20, 1988
at least Eleven hundred dollars (\$ 1100.00)
dollars worth of work and improvements were done and performed upon this claim not including
location work.

4. The work and improvements were made by and at the expense of John P. Truffa
owner, owners of the mine for the
purpose of complying with the laws of the United States pertaining to assessments or annual work.

5. Jerry J. Thompson - M.S.D. Andrew A. Watson Colton L. H. Allen
John P. Truffa and others
were the names of the persons employed by the owner who labored to do the work and improvements.

6. The work and improvements done were Repair roads beyond on the
property, clean Edet, clean up debris and repair
Edet, repair ladders inside the mine, perform explorat
ion work. BLM Serial No AMC 34127034136
assigned and Filed 2-9-79. No 896-707

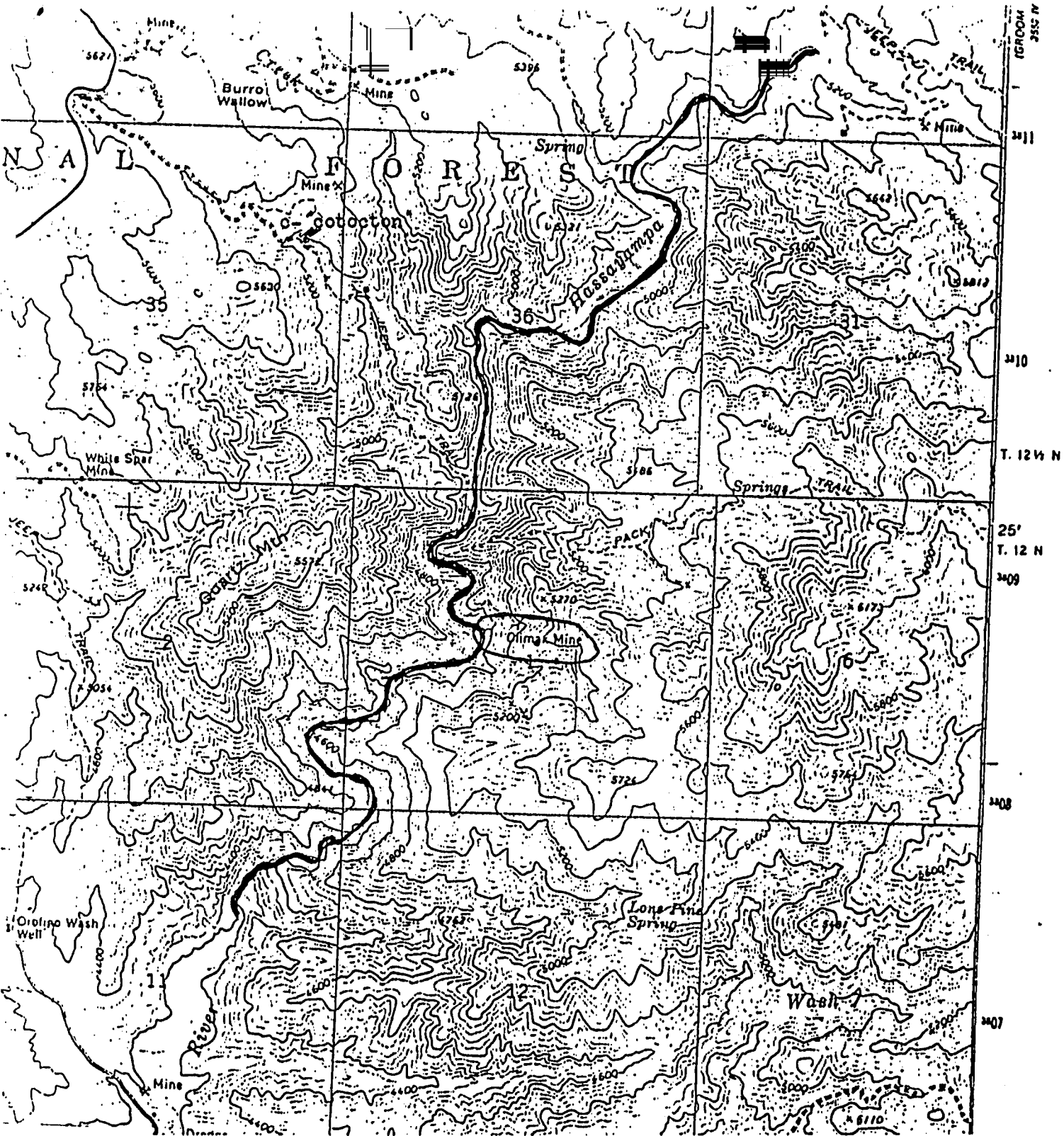
Dated May 16, 1988

John P. Truffa
Signature

Subscribed to and sworn before me, a Notary Public, this 16th day of May
1988, by John P. Truffa

My Commission expires April 30, 1989
My Commission expires _____

Candy Allen
Notary Public



MINING CLAIMS SITUATED IN THE HASSAYAMPAI
 MINING DISTRICT OF YAVAPAI COUNTY STATE OF ARIZONA
 OWNER, S. T&R LAND and MINING CO. dba JOHN P. TRUFFA

LODE CLAIMS

Climax No. 1 thru. 8 Golden Age No. 5 Cindy No. 1
 Recorded in the County Book No. 140, 147, 247. Pages 198, 233, 237 and 244
 Section 1 Twp. 12N Range 3 W

Cibocton Group Eva K, Pluto, Vivian, B, Louise H,
 Recorded in County Book No. 351 Page 277-278
 Section 35-36 Twp. 12 1/2 N Range 3 WE

4K CLAIMS 4K 1 thru. 4KX.
 Recorded in the County Book No. 1430 Page 516
 Section 25-26-35- and 36. Twp. 12 1/2 N Range 3W

PLACER CLAIMS

CLIMAX NO. 10 and NO. 11 GROUP amended June 7, 1966
 Recorded in Book #399 Page . 528-529
 Section 1-2-11-12 and 36. Twp. 12N. - 12 1/2 N. Range. 3 R W

RECEIVED
 B.L.M. AZ STATE OFFICE
 MAY 16 1 35 PM '88
 PHOENIX, ARIZONA


AFFIDAVIT OF PERFORMANCE OF ANNUAL ASSESSMENT WORK

*TAR. Route
DATELAND AC
85333*

Effective Date JUNE 24, 1987		County and State YAVAPAI ARIZONA	
AFFILIANT (Name, Address, and Zip Code) <i>Mail To:</i> U.K. CORPORATION BY WILLIAM R. KIRTLAND (President) 1038 W 1ST PLACE MESA, ARIZONA 85201		OWNERS OF MINING CLAIM (Names, Addresses, and Zip Codes) U.K. CORPORATION BY WILLIAM R. KIRTLAND 2082 W 1ST PLACE MESA-ARIZONA 85201 <i>34127 ly</i>	
Mining Claim (Name, Number, and Mining District) CLIMAX GROUP 10 CLAIMS AMC. SERIALS 34127-34134-34135-34136-34137 HUSKEY MOUNTAIN DISTRICT		Period of Time Covered by this Affidavit (give dates) APRIL 1, 1987 TO JUNE 15, 1987	
Recording and Filing Information: The Location Notice of this Mining Claim is recorded at Docket _____ Page _____ Mining District, in the Office of the County Recorder of YAVAPAI County, Arizona. The Location Notice is also filed under filing serial number 34127-34134 with the proper BLM office Located in PLACER in the State of ARIZONA .			

PURSUANT TO ARS 187-908 and 43-CFR 3833.3 Affiant States:

- Affiant is a citizen of the United States, is over 18 years of age, resides at the above address and is personally acquainted with the above described mining claim.
- During the period of time stated above, at least **\$7000.00** worth of work and improvements were done and performed upon Mining Claim not including the location work of the claim.
- The work and improvements were made by and at the expense of the above named Owner of Mining Claim for the purposes of complying with the laws of the United States pertaining to assessment or annual work.
- The following persons were employed by Owner of Mining Claim and labored upon Mining Claim and did the work and improvements:
**WILLIAM R. KIRTLAND
JACK R. KIRTLAND
GERALD W. KIRTLAND
WILLIAM W. KIRTLAND JR.**
- The following work was performed on Mining Claim:
**GRADED ROADS
REFILLED WASHES. CLIMAX
34127-34134 # 1-8
34135 Golden Age #5
34136 Cindy #1**



**INSTRUMENT # 8724624
OFFICIAL RECORDS OF
YAVAPAI COUNTY
PATSY C. JENNEY
REQUEST OF:
WM. KIRTLAND
DATE: 06/24/87 TIME: 10:30
FEE: \$ 0.00
BOOK 1947 PAGE 007 PAGES: 001**

..... **U.K. CORPORATION** by **William R. Kirtland**

Signatures of Affiant

STATE OF: _____	Verification. On this date, before me, a Notary Public, personally appeared: William R. Kirtland who, being duly sworn upon oath, stated that he had read this document and knows of his own knowledge that the facts stated within are true and correct, except for those matters based on information which he believes to be true.	Signature of Notary Public: John P. Walker
COUNTY OF: Yavapai		Notary Expiration Date: NOV 1988
Date of Verification: 6/24/87		

INSTRUCTIONS: Record in Office of County Recorder for County where claim is located by proper BLM office before December 30 each year.

This instrument was recorded or filed at the request of:

CERTIFICATE OF RECORDATION OR FILING

I certify that this instrument was filed or recorded on the date, at the time, in the docket, beginning with the page number, and with the fee number and file number stamped in the top space of this instrument. If the instrument is of multiple pages, the docket and page set forth represent the first page of that instrument and that instrument extends through Docket _____ Page _____

Official Certifying Recordation
1947 Page **7**

PHOENIX, ARIZONA
DEC 29 12 39 PM '87

The recording office is located at _____
nearest or a copy thereof to the _____

RUSH

AFFIDAVIT OF PERFORMANCE OF ANNUAL ASSESSMENT WORK

MN-2 © LawForms 3-80

34127

SC



Effective Date JUNE 24, 1987	County and State YAVAPAI ARIZONA
AFFIANT (Name, Address, and Zip Code) <i>Mail To!</i> 4K CORPORATION by WILLIAM R. KIRTLAND (President) 2032 W 1ST PLACE MESA, ARIZONA 85201	OWNERS OF MINING CLAIM (Names, Addresses, and Zip Codes) 4K CORPORATION by WILLIAM R. KIRTLAND 2032 W 1ST PLACE MESA-ARIZONA 85201
Mining Claim (Name, Number, and Mining District) CLIMAX GROUP 10 CLAIMS AMC. SERIALS 34127-34134 AND 34135-34136 HASSAYAMPAN Mining District	Period of Time Covered by this Affidavit (give dates) APRIL 1, 1987 TO JUNE 15, 1987

Recording and Filing Information

The Location Notice of this Mining Claim is recorded at Docket 140-147-247 Page 237 TO 244 - 198 - 233

Mining District, in the Office of the County Recorder of YAVAPAI County, Arizona.

The Location Notice is also filed under filing serial number 34127-34134 with the proper BLM office Located in PHOENIX in the State of ARIZONA.

PURSUANT TO ARS §27-208 and 43-CFR 3833.2 Affiant States:

- Affiant is a citizen of the United States, is over 18 years of age, resides at the above address and is personally acquainted with the above described mining claim.
- During the period of time stated above, at least \$1000.00 worth of work and improvements were done and performed upon Mining Claim not including the location work of the claim.
- The work and improvements were made by and at the expense of the above named Owner of Mining Claim for the purposes of complying with the laws of the United States pertaining to assessment or annual work.
- The following persons were employed by Owner of Mining Claim and labored upon Mining Claim and did the work and improvements:

**WILLIAM R. KIRTLAND
JACK. R. KIRTLAND
GERALD W. KIRTLAND
WILLIAM W KIRTLAND JR.**

- The following work was performed on Mining Claim:

**GRADED ROADS
REFILLED WASHES.**

INDEXED & MICROFILMED


	INSTRUMENT # 8724624
	OFFICIAL RECORDS OF YAVAPAI COUNTY
	PATSY C. JENNEY
	REQUEST OF:
	WM. KIRTLAND
	DATE: 06/24/87 TIME: 10:30
	FEE: 5.00
	BOOK 1947 PAGE 007 PAGES: 001

H.K. CORPORATION by William R. Kirtland
Signatures of Affiant

STATE OF: COUNTY OF: <u>Yavapai</u>	Verification. On this date, before me, a Notary Public, personally appeared: <u>William R. Kirtland</u> who, being duly sworn upon oath, stated that he had read this document and knows of his own knowledge that the facts stated within are true and correct, except for those matters based on information which he believes to be true.	Signature of Notary Public: <u>Karen C. Walser</u> Notary Expiration Date:
Date of Verification <u>6/24/87</u>		

INSTRUCTIONS: Record in Office of County Recorder for County where claim is located before December 30 each year.

This instrument was recorded or filed at the request of:



CERTIFICATE OF RECORDATION OR FILING

I certify that this instrument was filed or recorded on the date, at the time, in the docket, beginning with the page number, and with the fee number and file number stamped in the top space of this instrument. If the instrument is of multiple pages, the docket and page set forth represent the first page of that instrument and that instrument extends through Docket _____ Page _____

The recording official is directed to return this instrument or a copy thereof to the above person.

Official Certifying Recordation
BOOK: **1947** PAGE **7**

Deputy

STATE OF ARIZONA, } ss. I hereby certify that the within instrument was d and recorded
County of }
In Docket No.

Fee No.:
M. of
MICROFILMED
Fee: \$

RECORDED YAVAPAI COUNTY ARIZONA

INSTRUMENT # 8731874
OFFICIAL RECORDS OF
YAVAPAI COUNTY
PATSY C. JENNEY
REQUEST OF:
T. R. LAND AND MINING CO.
DATE: 08/12/87 TIME: 11:30
FEE: 5.00
BOOK 1962 PAGE 824 PAGES: 001

When recorded mail to:

RECEIVED
L. M. AZ STATE OFFICE
1987 AUG 20 PM 3:28
PHOENIX, ARIZONA

INDEXED

AFFIDAVIT OF PERFORMANCE OF ANNUAL WORK

State of Arizona

County of Yavapai } ss

\$	5	1	P	4	Co	5	St

1. T. R. Land and Mining Co and John P. Truffa
 Name: John P. Truffa
 Address: 4422 N 18th Place
Phoenix City AZ State 85016 Zip

being duly sworn according to law deposes and says that they are a citizen of the United States more than eighteen years of age and that all of the facts set forth in this affidavit are true and correct according to the best of their knowledge, information and belief.

2. That they are personally acquainted with the mining claim named Golden Age No 5 & Cindy No 1 all contiguous claims situate in the Hassayampai Mining District, Yavapai County, Arizona, the location of which is recorded in the office of the County Recorder of that County in Book 140-147-247, Page 237-244. Notice of location is posted in Section 7, Township 12 N, Range 3 W, G&SRB&M.

3. That between the dates of Sept 1, 1986 and Sept Aug 5, 1987 at least Eleven hundred dollars (\$1100) dollars worth of work and improvements were done and performed upon this claim not including location work.

4. The work and improvements were made by and at the expense of John P Truffa owner, owners of the mine for the purpose of complying with the laws of the United States pertaining to assessments or annual work.

5. John P Truffa, Douglas (Rudy) Welshon, Joan Hebera and others were the names of the persons employed by the owner who labored to do the work and improvements.

6. The work and improvements done were Repair roads to and on the claim, drain edit, clean up debris in and around the mine, repair equipment, repair ladder inside the mine, perform exploration work

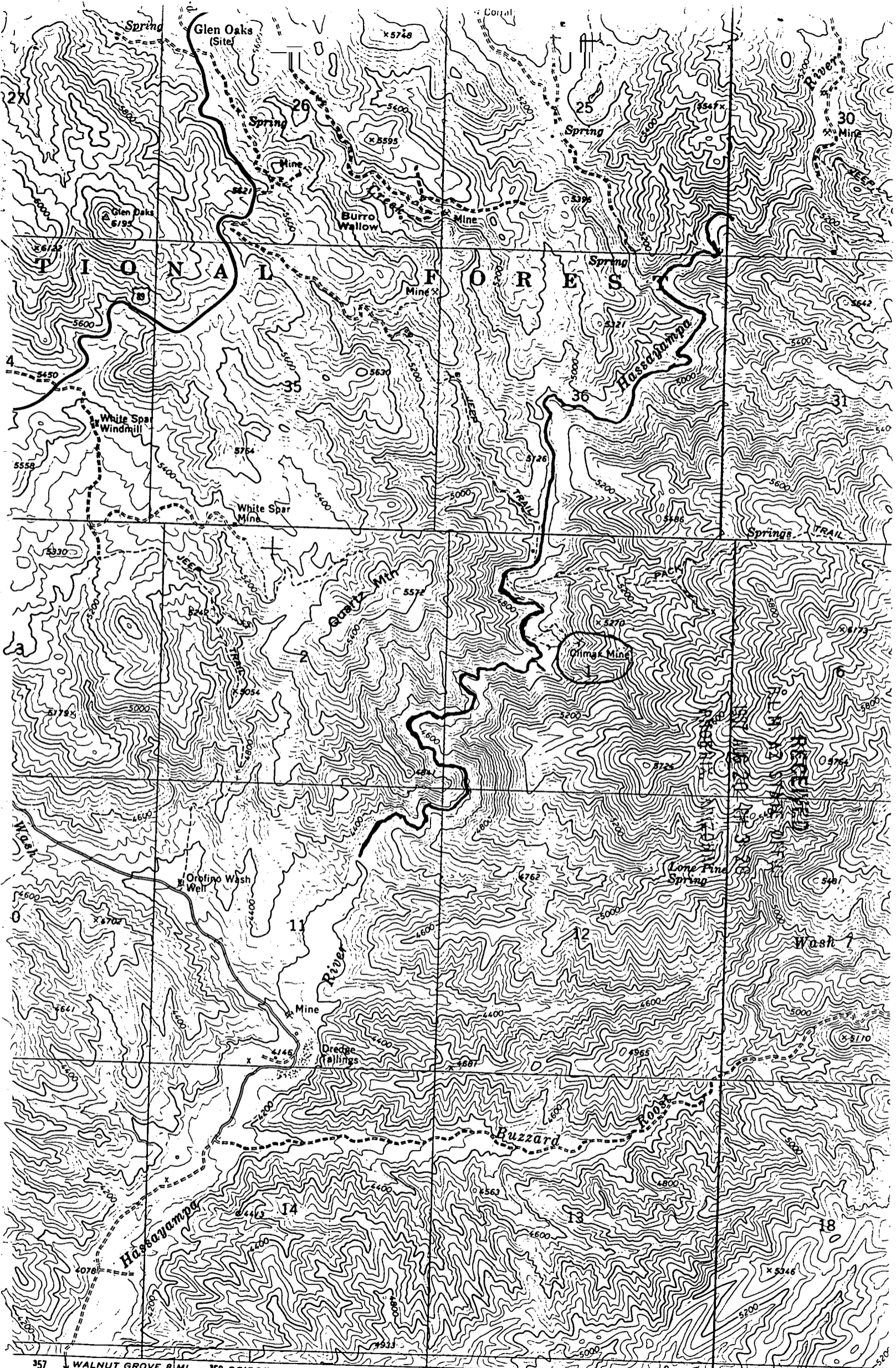
Dated Aug 4, 1987 John P Truffa Signature

SEAL

Subscribed to and sworn before me, a Notary Public, this 6 day of AUGUST, 1987, by John P. Truffa

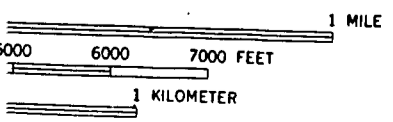
My Commission expires 11-14-88 Valerie C. Rains Notary Public

BMM Serial No AM.C. 34127 - 34/136



357 WALNUT GROVE 8 MI. 358 32'30" 359 360000m.E

INTERIOR-GEOLOGICAL SURVEY, RESTON, VIRGINIA-1976
R. 3 W. R. 2 W.



ROAD CLASSIFICATION

- Primary highway, hard surface
- Secondary highway, hard surface
- Light-duty road, hard or improved surface
- Unimproved road



Katrik J. Pico

When recorded mail to:

RECEIVED B.L.M. AZ STATE OFFICE OCT 23 1986

Witness my hand and official seal.

County Recorder

Fee: \$

By

Deputy Recorder

7:45 A.M.

PHOENIX, ARIZONA

AFFIDAVIT OF PERFORMANCE OF ANNUAL WORK

State of Arizona

County of Yavapai

\$5	1	4	5
Rec Fee	P	Co	St

1. T & R Land and Mining Co - John P Truffa
 4425 N 18th Pl
 Phoenix Arizona 85016

being duly sworn according to law deposes and says that they are a citizen of the United States more than eighteen years of age and that all of the facts set forth in this affidavit are true and correct according to the best of their knowledge, information and belief.

That they are personally acquainted with the mining claim, named Clement I. Hub Golden Age No 5 Cindy No 7 all contiguous claims situate in the Yavapai Mining District, Yavapai County, Arizona, the location of which is recorded in the office of the County Recorder of that County in Book 140-147-247, Page 237 244 233. Notice of location is posted in Section 1, Township 12N, Range 3W, G&SRB&M.

3. That between the dates of Sept 1, 1985 and Aug 12, 1986 at least One thousand and fifty dollars (\$1050.00) dollars worth of work and improvements were done and performed upon this claim not including location work.

4. The work and improvements were made by and at the expense of John P. Truffa, owners of the mine for the purpose of complying with the laws of the United States pertaining to assessments or annual work.

5. Lee Atkins John Truffa Barry and Ronald Truffa and others were the names of the persons employed by the owner who labored to do the work and improvements.

6. The work and improvements done were Road repairs, drain edit, Timber tunnels, clean up debris, rebuild entrance to mine, Repair equipment, Perform exploration work

Dated Aug 12 1986 John P. Truffa Signature

SEAL

Subscribed to and sworn before me, a Notary Public, this 12th day of August 1986, by John P. Truffa BOOK 1850 PAGE 900

My Commission expires NOTARY PUBLIC FORD CITY BORO, ARMSTRONG COUNTY PA COMMISSION EXPIRES JULY 31, 1989 Candice Fotta Notary Public

BLM Fee 34137
 Appc 31136
 Golden Age No 5
 Cindy No 7
 34136



**AFFIDAVIT OF
PERFORMANCE OF
ANNUAL ASSESSMENT WORK**

MN-2 © LawForms 3-80

34127 SK

Effective Date <i>August 1, 1986</i>	County and State <i>YAVAPAI, ARIZONA</i>
AFFIANT (Name, Address, and Zip Code) <i>HK CORPORATION c/o WILLIAM KIRTLAND 2032 W 1ST PLACE MESA, ARIZONA 85201</i>	OWNERS OF MINING CLAIM (Names, Addresses, and Zip Codes) <i>SAME</i>
Mining Claim (Name, Number, and Mining District) <i>CLIMAX GROUP 10 CLAIMS AMC 34127-34134 HASSAYAMPAN Mining 34135-34136 DISTRICT</i>	Period of Time Covered by this Affidavit (give dates) <i>December 1, 1985 AND August 1, 1986</i>
Recording and Filing Information	
The Location Notice of this Mining Claim is recorded at Docket <i>140-147-247 237 to 244</i> , Page <i>198-233</i> , <i>HASSAYAMPAN</i>	
Mining District, in the Office of the County Recorder of <i>YAVAPAI</i> County, Arizona.	
The Location Notice is also filed under filing serial number <i>34127-34134</i> with the proper BLM office Located in <i>PHOENIX</i> in the State of <i>ARIZONA</i>	

\$5	1 ✓	4 ✓	5 ✓
Rec Fee	P	Co	St

PURSUANT TO ARS §27-208 and 43-CFR 3833.2 Affiant States:

1. Affiant is a citizen of the United States, is over 18 years of age, resides at the above address and is personally acquainted with the above described mining claim.
2. During the period of time stated above, at least \$ 1000.00 worth of work and improvements were done and performed upon Mining Claim not including the location work of the claim.
3. The work and improvements were made by and at the expense of the above named Owner of Mining Claim for the purposes of complying with the laws of the United States pertaining to assessment or annual work.
4. The following persons were employed by Owner of Mining Claim and labored upon Mining Claim and did the work and improvements:
*WILLIAM R. KIRTLAND
JACK KIRTLAND
GERALD KIRTLAND
WILLIAM KIRTLAND JR
QUINTON HILL*
5. The following work was performed on Mining Claim: <
*CLEARED ROADS - Filled WASH-OUTS - Removed Boulders
FROM PASSES - Repasted.*

RECEIVED
B.L.M. AZ STATE OFFICE
SEP 15 1986
7:45 A.M.
PHOENIX, ARIZONA

..... *William Kirtland*

Signatures of Affiant

STATE OF: <i>AZ</i>	Verification. On this date, before me, a Notary Public, ss. personally appeared: <i>William R. Kirtland</i>	Signature of Notary Public:
COUNTY OF: <i>Yavapai</i>	who, being duly sworn upon oath, stated that he had read this document and knows of his own knowledge that the facts stated within are true and correct, except for those matters based on information which he believes to be true.	
Date of Verification <i>8-20-86</i>		

INSTRUCTIONS: Record in Office of County Recorder for County where claim is located before December 31 each year. proper BLM office before December 30 each year.

This instrument was recorded or filed at the request of:

[*HK CORPORATION
c/o WILLIAM R. KIRTLAND
2032 W 1ST PLACE
MESA, ARIZONA
85201*]

Instrument # **31068**
Recorded Official Records
of Yavapai County, Arizona.
AUG 20 '86 - 10 45 AM
at the request of *Wm. Kirtland*
PATSY C. JENNEY, County Recorder
Deputy *[Signature]*

date, at
nd with
of this
ket and
d that

The recording official is directed to return this instrument or a copy thereof to the above person.

STATE OF ARIZONA, } I hereby certify that the within instrument was filed and recorded
County of _____ } ss. _____, 19____, at _____ M.
In Docket No. _____, Page _____, at the request of _____

Fee No.: AK

When recorded mail to: **RECEIVED**
B.L.M. AZ STATE OFFICE
JUN 3 1985
7:45 A.M.
PHOENIX, ARIZONA

Witness my hand and official seal.

County Recorder
By _____
Deputy Recorder

Fee: \$

AFFIDAVIT OF PERFORMANCE OF ANNUAL WORK

State of Arizona
County of Yavapai } ss

1. T & R Sand and Mining Co. John P. Truffa
Name
4422 N 18th Pl
Address
Phoenix Arizona 85016
City State Zip

B.L.M. Serial No. - A1MC 34127 - 34136

being duly sworn according to law deposes and says that they are a citizen of the United States more than eighteen years of age and that all of the facts set forth in this affidavit are true and correct according to the best of their knowledge, information and belief.

2. That they are personally acquainted with the mining claim named Golden Age No 5, Cindy No 1 all contiguous claims situate in the Hassayampai Mining District, Yavapai County, Arizona, the location of which is recorded in the office of the County Recorder of that County in Book 140-147-247, Page 237, 244, 198, 233. Notice of location is posted in Section I, Township 12N, Range 3W, G&SRB&M.

3. That between the dates of Sept 1, 1984 and June 3rd 1985 at least One thousand and fifty dollars 1050.00 dollars worth of work and improvements were done and performed upon this claim not including location work.

4. The work and improvements were made by and at the expense of John P. Truffa, owners of the mine for the purpose of complying with the laws of the United States pertaining to assessments or annual work.

5. Barry, Ronald and John P. Truffa and others were the names of the persons employed by the owner who labored to do the work and improvements.

6. The work and improvements done were Repair roads on and to Claims - Clean up debris in No 3 tunnel Repair latters - drain tunnel - Performed Exploration work - repair equipment

Dated 5-31-85 John P. Truffa
Signature

Subscribed to and sworn before me, a Notary Public, this 31st day of May, 1985, by John P. Truffa

My Commission expires Nov. 13, 1988
Juli A. Willis
Notary Public

Affidavit of Labor Performed and Improvements Made

34122
34127

STATE OF ARIZONA,
County of YAVAPAI } m.

PB

CHRISTOPHER M. FRENCH being duly sworn, deposes and says that he is a citizen of the United States and more than twenty-one years of age, and resides at 3030 E. CLARENDON #7, PHOENIX, AZ. 85016 in MARICOPA County, State of Arizona, and is personally acquainted with the mining claim known as SEE EXHIBIT "A"

mining claim, situate in HASSAYAMA Mining District, County of YAVAPAI, State of Arizona, the location notice of which is recorded in the office of the County Recorder of said County, in Book EXHIBIT A of Records of Mines, at page EXHIBIT A; that between the 1ST day of SEPTEMBER, A. D. 1983, and the 12TH day of SEPTEMBER, A. D. 1984, at least

\$1500.00 dollars worth of work and improvements were done and performed upon said claim, not including the location work of said claim. Such work and improvements were made by and at the expense of JOHN TRUFFA

owner of said claim for the purpose of complying with the laws of the United States pertaining to assessment of annual work, and CHRISTOPHER M. FRENCH,
WILLIAM H. HOLINSHEAD, PAULA MATNEY, MARK RIEM

were the ^{PERSONS} men employed by said owner and who labored upon said claim, did said work and improvements, the same being as follows, to-wit:

- REPAIR OF VEHICLE ON PROPERTY;
- MUCKING ^{OUT} OF MINE DRIFTS;
- ROCK CHIP SAMPLING AND ASSAYING;
- SURVEYING AND GEOLOGIC MAPPING AT 1:20, 1:50 SCALE WITHIN MINES;
- SURVEYING AND GEOLOGIC MAPPING OF SURFICIAL ~~SEE~~ FEATURES AT 1:24,000 AND 1:2000 SCALE;
- REPAIR OF MINE BUILDINGS;
- REPAIR OF ACCESS ROADS.

B.L.M. RECEIVED
AZ STATE OFFICE
DEC 27 1984

Christopher M. French

7:45 A.M.
PHOENIX, ARIZONA

Subscribed and sworn to before me this 27 day of December, A. D. 1984

My Commission Expires Aug. 19, 1988

Robert J. Simmons

(My commission expires _____)

Notary Public.

EXHIBIT A

CLAIM NAME	AMC SERIAL NUMBER	BOOK/ PAGE
EVA K	34122 ✓	351/278
PLUTO	34123 ✓	351/280
VIVIAN B	34124 ✓	351/281
LOIS H	34125 ✓	351/279
A SQUARE	34126 ✓	351/277
CLIMAX 1	34127 ✓	140/237
CLIMAX 2	34128 ✓	140/238
CLIMAX 3	34129 ✓	140/239
CLIMAX 4	34130 ✓	140/240
CLIMAX 5	34131 ✓	140/241
CLIMAX 6	34132 ✓	140/242
CLIMAX 7	34133 ✓	140/243
CLIMAX 8	34134 ✓	140/244
GOLDEN AGE NO. 5	34135 ✓	147/198
CINDY NO. 1	34136 ✓	247/233

RECEIVED
 B.L.M. AZ STATE OFFICE
 DEC 27 1984
 7:45 A.M.
 PHOENIX, ARIZONA

Christopher M. French

Rubin S. Simmons

My Commission Expires Aug. 19, 1988

34127
84653

STATE OF ARIZONA, } I hereby certify that the within instrument was filed and recorded Fee No.:
 County of _____ } ss. _____ at _____ M.
 In Docket No. _____ Page _____

When recorded mail to: 4K CORPORATION
WILLIAM KIRTLAND
2032 W 1ST PLACE
MESA, ARIZONA
85201

RUSH

RECORDED YAVAPAI COUNTY ARIZONA
 Instrument # **27078**
 Recorded Official Records
 of Yavapai County, Arizona.
 AUG 7 '84 - 1 15 PM
 at the request of William Kirtland
 PATSY C. JENNEY, County Recorder Pgs. 1
 Deposited Andrea Weedon Fee: \$

INDEXED
MICROFILMED

AFFIDAVIT OF PERFORMANCE OF ANNUAL WORK

State of Arizona }
 County of YAVAPAI } ss. 5P

1. 4K CORPORATION WILLIAM KIRTLAND PRES.
 Name
2032 W 1ST PLACE
 Address
MESA ARIZONA 85201
 City State Zip

being duly sworn according to law deposes and says that they are a citizen of the United States more than eighteen years of age and that all of the facts set forth in this affidavit are true and correct according to the best of their knowledge, information and belief.

2. AMC. That they are personally ³⁴¹²²⁻³⁴¹²⁶ acquainted with the mining claim named COTACON GROUP.
34 CLAIMS SERIAL # 34120-34126
AND " 84653-84681 situate in the HASSAYAMPK Mining District,
YAVAPAI County, Arizona, the location of which is recorded in the office of
 the County Recorder of that County in Book 1252, Page 277-278.
 location is posted in Section 35-36, Township 12 1/2 N, Range 3 W, G&SRB&M.

3. That between the dates of JUNE 1, 1984 and JULY 31, 1984
 at least FIVE THOUSAND (\$5,000.00)
 dollars worth of work and improvements were done and performed upon this claim not including location work.

4. The work and improvements were made by and at the expense of 4K CORPORATION,
 owners of the mine for the purpose of complying with the laws of the United States pertaining to assessments or annual work.

5. WILLIAM KIRTLAND SR. JACK KIRTLAND GERALD KIRTLAND
WILLIAM KIRTLAND JR.
 were the names of the persons employed by the owner who labored to do the work and improvements.

6. The work and improvements done were CLEAROD ROADS - REFILLED
WASH-OUTS Remodeled - CAMP SITE Re-amped - WATER
SUPPLY

RECEIVED
B.L.M. AZ STATE OFFICE

800-1652 PAGE 92 AUG 15 1984

Dated August 6, 1984 William Kirtland Signature PHOENIX, ARIZONA

Subscribed to and sworn before me, a Notary Public, this 7th day of August,
 19 84 WILLIAM KIRTLAND

My Commission Expires July 25, 1986

LINDA S. WEEDON
 NOTARY PUBLIC - ARIZONA
 YAVAPAI COUNTY
 My Comm. Expires July 25, 1986

Linda S. Weedon
 Notary Public

STATE OF ARIZONA, } I hereby certify that the within instrument was _____ and recorded _____ Fee No.:
 County of _____ } ss. _____, 19____, at _____ M.
 In Docket No. _____, Page _____

When recorded mail to: 4K. CORPORATION
of WILLIAM KIRTLAND
2032 W. 1ST PLACE
MESA, ARIZONA
85201

RUSH

RECORDED YAVAPAI COUNTY ARIZONA
 Instrument # 27677
 Recorded Official Records
 of Yavapai County, Arizona.
AUG 7 '84 - 1 15 PM
 at the request of William Kirtland
 PATSY C. JENNEY, County Recorder Pgs. 1
 Dep. Andrew Weedon Fee: \$

INDEXED
MICROFILMED

AFFIDAVIT OF PERFORMANCE OF ANNUAL WORK

State of Arizona }
 County of YAVAPAI } ss.

51
CO

1. 4K. CORPORATION WILLIAM KIRTLAND PRES.
 Name
2032 W 1ST PLACE
 Address
MESA ARIZONA 85201
 City State Zip

being duly sworn according to law ceposes and says that they are a citizen of the United States more than eighteen years of age and that all of the facts set forth in this affidavit are true and correct according to the best of their knowledge, information and belief.

2. That they are personally ³⁴¹²⁷acquainted with the mining claim named CLIMAX GROUP
AMC. 10 CLAIMS SERIAL #34127-34134
AND " #34135-34136 situate in the HASSAYAMPA Mining District,
YAVAPAI County, Arizona, the location of which is recorded in the office of
 the County Recorder of that County in Book 146-147-247, Page 237 to 244-148-233. Notice of
 location is posted in Section 36.01, Township 12 1/2 N, Range 3 W, G&SRB&M.

3. That between the dates of JUNE 1, 1984 and JULY 31, 1984
 at least FIVE THOUSAND (\$5,000.00)
 dollars worth of work and improvements were done and performed upon this claim not including
 location work.

4. The work and improvements were made by and at the expense of 4K. CORPORATION
 _____, owners of the mine for the
 purpose of complying with the laws of the United States pertaining to assessments or annual work.

5. WILLIAM KIRTLAND SR. JACK KIRTLAND GERALD KIRTLAND
WILLIAM KIRTLAND JR.
 were the names of the persons employed by the owner who labored to do the work and improvements.

6. The work and improvements done were CLEARED - WALL OUTF - IN ROADS
OPENED - ROAD TO AUDIT - BURC - WALKER - REVAMPED - QUARTERS


RECEIVED
 B.L.M. AZ STATE OFFICE

BOOK 1652 PAGE 91

AUG 15 1984

Dated August 6, 1984 7:45 A.M. William Kirtland
 PHOENIX, ARIZONA Signature

Subscribed to and sworn before me, a Notary Public, this 7th day of August,
 19 84, by WILLIAM KIRTLAND



Andrew Weedon
 Notary Public

STATE OF ARIZONA, } ss. I [redacted] hereby certify that the within instrument was [redacted] and recorded
County of [redacted], 19[redacted] M.
In Docket No. [redacted], Page [redacted], at the request of

Fee No.: 34127
RECEIVED
B.L.M. AZ STATE OFFICE
1984 MAY 8 PM 2:00
PHOENIX, ARIZONA

When recorded mail to:

Witness my hand and official seal.

County Recorder
By _____
Deputy Recorder

AFFIDAVIT OF PERFORMANCE OF ANNUAL WORK

State of Arizona }
County of Yavapai } ss

1. T & R Land and Mining Co. John P Truffa
4422 N 18th Ph. Name
Phoenix Address Arizona 85016
City State Zip

B.L.M. Serial No. AME 34127-34136

being duly sworn according to law deposes and says that they are a citizen of the United States more than eighteen years of age and that all of the facts set forth in this affidavit are true and correct according to the best of their knowledge, information and belief.

That they are personally acquainted with the mining claim named Chinar I thru E Golden
ago No 5 - Cindy No 1 all portions Clay Hassayampai Mining District,
Yavapai County, Arizona, the location of which is recorded in the office of
the County Recorder of that County in Book 140-247, Page 237 244
198 233. Notice of
location is posted in Section I, Township 12N, Range 3W, G&SRB&M.

That between the dates of Sept 1, 1983 and May 8, 1984
at least One thousand and fifty dollars (\$1050.00)
dollars worth of work and improvements were done and performed upon this claim not including
location work.

The work and improvements were made by and at the expense of John P Truffa owns
and Gerald Geller - Senior, owners of the mine for the
purpose of complying with the laws of the United States pertaining to assessments or annual work.

John, Ronald and Barry Truffa, Chris
French and others
were the names of the persons employed by the owner who labored to do the work and improvements.

The work and improvements done were Performed Exploration work,
drain tunnel, clean up debris in the mine
repair roads on and to the claims
Repair equipment

Dated May 9, 1984 John P Truffa
Signature

Subscribed to and sworn before me, a Notary Public, this 9th day of May,
1984, by John P. Truffa

My Commission expires 11-15-86 Victoria Rodriguez
Notary Public

34127

STATE OF ARIZONA, } ss. I hereby certify that the within instrument was filed and recorded

Fee No.: *not*

County of _____, 19____, at _____ M.
In Docket No. _____ Page _____

When recorded mail to:
4K CORPORATION
40 WILLIAM R. KIRTLAND
2032 W 1st PLACE
MESA, ARIZONA
85201

RECORDED YAVAPAI COUNTY ARIZONA

Instrument #
Recorded Official Records
of Yavapai County, Arizona.
SEP 27 '83 -3 15 PM

at the request of *William Kirtland*
PATSY C. JENNEY, County Recorder
Deputy *Andrew Medved*

Fee: \$
50A
50P

AFFIDAVIT OF PERFORMANCE OF ANNUAL WORK

RECEIVED
B.L.M. AZ STATE OFFICE

OCT 06 1983

State of Arizona }
County of YAVAPAI } ss

1. 4K CORPORATION WILLIAM R. KIRTLAND *7:45 A.M.*
Name *PHOENIX, ARIZONA*

2032 W 1st PLACE
Address

MESA ARIZONA 85201
City State Zip

being duly sworn according to law deposes and says that they are a citizen of the United States more than eighteen years of age and that all of the facts set forth in this affidavit are true and correct according to the best of their knowledge, information and belief.

AMC.

2. That they are personally acquainted with the mining claim named CLIMAX GROUP
10 CLAIMS SERIAL # 34127-34134
AND " " 34135-34138 situate in the HASSAYAMA Mining District,
YAVAPAI County, Arizona, the location of which is recorded in the office of
140-147-247 237 244 196.233
the County Recorder of that County in Book _____, Page _____. Notice of
location is posted in Section 1 & 36, Township 12 1/2 N, Range 3W, G&SRB&M.

3. That between the dates of JUNE 1, 1982 and September 1, 1983
at least ONE THOUSAND (\$ 1000.00)
dollars worth of work and improvements were done and performed upon this claim not including
location work.

4. The work and improvements were made by and at the expense of 4K CORPORATION
_____, owners of the mine for the
purpose of complying with the laws of the United States pertaining to assessments or annual work.

5. WILLIAM R. KIRTLAND JACK R. KIRTLAND: CAROL W. KIRTLAND
W.W. KIRTLAND SR. DAVID DeLONG
were the names of the persons employed by the owner who labored to do the work and improvements.

6. The work and improvements done were Rebuilt Pans To, APPROX
OVER RIVER AT 3 PLACES. CLEARED BRUSH, MADE FILL.

Dated Sept 27, 1983 4K Corporation - by William R. Kirtland
Signature

1572 203

Subscribed to and sworn before me, a Notary Public, this 27th day of Sept.
1983, by William R. Kirtland, President
4K Corporation
My Commission Expires July 25, 1986
My Commission expires _____
Notary Public

STATE OF ARIZONA, County of Yavapai—ss

I do hereby certify that the within instrument was filed and recorded at the request of Wm. Kortland
on SEP 13 '82-4 20 PM o'clock book 1485 Official Records Page 215
Records of Yavapai County, Arizona. WITNESS my hand and official seal the day and year first above written.

PATSY C. JENNEY County Recorder
By Ginda Weedon Deputy

When recorded mail to:

Witness my hand and official seal.

County Recorder

Fee: \$ 8

By

Deputy Recorder

50

AFFIDAVIT OF PERFORMANCE OF ANNUAL WORK

State of Arizona

County of YAVAPAI } ss

file 34122-34126
34127-34136
84653-84681

updated reg

1. 4 K. CONSPIRATION, WILLIAM KORTLAND PRES. Name
2032 W 1ST PLACE Address
MESA City ARIZONA State 85201 Zip

being duly sworn according to law deposes and says that they are a citizen of the United States more than eighteen years of age and that all of the facts set forth in this affidavit are true and correct according to the best of their knowledge, information and belief.

2. That they are personally acquainted with the mining claim named CLIXAX GROUP 12 CLAIMS situate in the HASANYAMPAI Mining District, YAVAPAI County, Arizona, the location of which is recorded in the office of the County Recorder of that County in Book 140-147-247, Page 237-244-198-233. Notice of location is posted in Section 14 36, Township 12-12 1/2, Range 3W, G&SRB&M.

3. That between the dates of September 1, 1981 and September 1, 1982 at least FIFTY THOUSAND DOLLARS (\$ 15000.00) dollars worth of work and improvements were done and performed upon this claim not including location work.

4. The work and improvements were made by and at the expense of 4K CORP. WILLIAM KORTLAND, PRES. owners of the mine for the purpose of complying with the laws of the United States pertaining to assessments or annual work.

5. WILLIAM KORTLAND, SCOTT KORTLAND, JACK R. KORTLAND, DAVID PETERSON, CLARA MAURA CASAS, YACOB were the names of the persons employed by the owner who labored to do the work and improvements.

6. The work and improvements done were CLEARING, ROAD, OPENING TRAILS, FERTILIZING, MASHING

ARIZONA STATE OFFICE
BU. LAND MANAGEMENT

SEP 15 1982

7:45 A.M.
PHOENIX, ARIZONA

Dated September 15, 1982 Ginda Weedon Signature

Subscribed to and sworn before me, a Notary Public, this 15 day of September, 1982, by _____

My Commission Expires Aug. 19, 1985
My Commission expires _____
Wm. Kortland
Notary Public

300: 1485 FILE 215

STATE OF ARIZONA, County of Yavapai—ss

I do hereby certify that the within instrument was filed and recorded at the request of Wm Kirtland
on SEP 13 '82-4 20 PM o'clock book 1485 Official Records Page 214
Records of Yavapai County, Arizona. WITNESS my hand and official seal the day and year first above written.

PATSY G. JENNEY, County Recorder

By Jonda Weedon Deputy

When recorded mail to:

below

Witness my hand and official seal.

County Recorder

Fee: \$5.00

By

Deputy Recorder

AFFIDAVIT OF PERFORMANCE OF ANNUAL WORK

State of Arizona

County of YAVAPAI } ss

34122-34126
34127-34136
84653-84681

1. YK CORPORATION, WILLIAM KIRTLAND PRES.
Name
2022 W 1ST PLACE
Address
MESA, ARIZONA, 85201
City State Zip

being duly sworn according to law deposes and says that they are a citizen of the United States more than eighteen years of age and that all of the facts set forth in this affidavit are true and correct according to the best of their knowledge, information and belief.

2. That they are personally acquainted with the mining claim named Catocton Group
34 CLAIMS YK THROUGH
situate in the Hussayampai Mining District,
YAVAPAI County, Arizona, the location of which is recorded in the office of
the County Recorder of that County in Book 1257, Page 304-366. Notice of
location is posted in Section 26 33 36, Township 12-13 1/2, Range 3 W, G&SRB&M.

3. That between the dates of September 1, 1981 and September 1, 1982
at least THIRTY SEVEN THOUSAND (\$ 37,000.00)
dollars worth of work and improvements were done and performed upon this claim not including
location work.

4. The work and improvements were made by and at the expense of YK CORP.
WILLIAM KIRTLAND PRES., owners of the mine for the
purpose of complying with the laws of the United States pertaining to assessments or annual work.

5. WILLIAM KIRTLAND, GEORGE KIRTLAND, BOCK R. KIRTLAND
WILLIAM DELANEY, CLARENCE MORGAN, CARLES MORGAN
were the names of the persons employed by the owner who labored to do the work and improvements.

6. The work and improvements done were CLEARING ROAD, CLEARING CUT
CONCRETE OPENING, NEW TRUCKS, BUILDINGS, NEW
CAMP ECT

SEP 15 1982

7:45 A.M.
PHOENIX, ARIZONA

Dated September 15, 1982 Signature William Kirtland


Subscribed to and sworn before me, a Notary Public, this 15 day of September,
1982, by _____

My Commission Expires Aug. 19, 1985
My Commission expires

3095 1485 ALc 214

Notary Public

INDEXED MICROFILMED By Kathleen Douglas Deputy
PATSY C. JENNEY, County Recorder



34127
3-
34136
updated

Affidavit of Labor Performed and Improvements Made

4422N 18th Pl.
Phoenix Ariz 85016

STATE OF ARIZONA,
County of Yavapai } ss.

T and R Land and Mining Co John P. Truffa being duly sworn, deposes and

says that he is a citizen of the United States and more than twenty-one years of age, and resides at Phoenix in Maricopa County, State of Arizona, and is personally

acquainted with the mining claim known as Cumax Group of Claims #1 thru 8 - Golden Age No 5 Cindy No 1 all contiguous claims

mining claim, situate in Hassayampa Sec 1 Twp 12N R 3W Mining District, County of Yavapai, State of Arizona, the location notice of which

is recorded in the office of the County Recorder of said County, in Book 140 247 of Records of Mines, at page 237-244; that between the 1st day of Sept, A. D. 1981,

and the 22 day of February A. D. 1982 at least 1400.00

Fourteen hundred dollars worth of work and improvements were done and performed upon said claim, not including the location work of said claim. Such work

and improvements were made by and at the expense of John P. Truffa T & R Land and Mining Co 4K Corp

owner of said claim for the purpose of complying with the laws of the United States pertaining to assessment of annual work, and John P. Truffa, 4K Corp

Kutlandi-Cat School Gen House and others
Located in Sec 1 Twp 12N-3RW

were the men employed by said owner and who labored upon said claim, did said work and improvements, the same being as follows, to-wit:

Pumped water, clean up decreat Man Eolt to drain water timbered repaired ladders and raeses) repaired roads of claims, and performed exploration work

B.L.M. File Marshal E, 1979
Serial Number


AMC. 34127 thru AMC 34134 Cumax #1 thru Plow #8

AMC. 34137 (34135) Golden Age No. 5
AMC 34136 Cindy #1

Subscribed and sworn to before me this 24 day of February A. D. 1982
John P. Truffa
Oubert L. Straffer

Commission Expires August 25, 1983
(My commission expires _____)

Notary Public.



34127-36

STATE OF ARIZONA, County of Yavapai—ss

I do hereby certify that the within instrument was filed and recorded at the request of William Kirtland
on DEC 17 '81 - 1 20 PM o'clock book 1431 Official Records Page 245
Records of Yavapai County, Arizona. WITNESS my hand and official seal the day and year first above written.

PATSY G. JENNEY, County Recorder
By [Signature] Deputy

Witness my hand and official seal.

When recorded mail to: 4K CORPORATION
40 WILLIAM KIRTLAND
619 S. COPPER LANE
APACHE JUNCTION
ARIZONA, 85220

County Recorder

Fee: \$

By _____ Deputy Recorder

3-

AFFIDAVIT OF PERFORMANCE OF ANNUAL WORK

State of Arizona }
County of YAVAPAI } ss

*updated
MPT*

1. 4K CORPORATION WILLIAM KIRTLAND PRES.
Name
619 S. COPPER LANE
Address
APACHE JUNCTION ARIZONA 85220
City State Zip

being duly sworn according to law deposes and says that they are a citizen of the United States more than eighteen years of age and that all of the facts set forth in this affidavit are true and correct according to the best of their knowledge, information and belief.

2. That they are personally acquainted with the mining claim named CLIMAX GROUP
10 CLAIMS SERIALS 34137-34134
AMC. AND " " 34135-34136 situate in the HASSAYMPA Mining District,
YAVAPAI County, Arizona, the location of which is recorded in the office of
the County Recorder of that County in Book 140-147-247, Page 2376244-198-253. Notice of
location is posted in Section 36+1, Township 12 1/2 N, Range 3W, G&SRB&M.

3. That between the dates of JUNE 1, 1980 and September 1, 1981
at least FIVE THOUSAND (\$5000.00)
dollars worth of work and improvements were done and performed upon this claim not including
location work.

4. The work and improvements were made by and at the expense of 4K CORPORATION,
owners of the mine for the
purpose of complying with the laws of the United States pertaining to assessments or annual work.

5. WILLIAM KIRTLAND SR, WILLIAM KIRTLAND JR, JACK R. KIRTLAND,
GERALD KIRTLAND, DAVE DeLONG, CARLOS Sanchez WM RISOR,
were the names of the persons employed by the owner who labored to do the work and improvements.

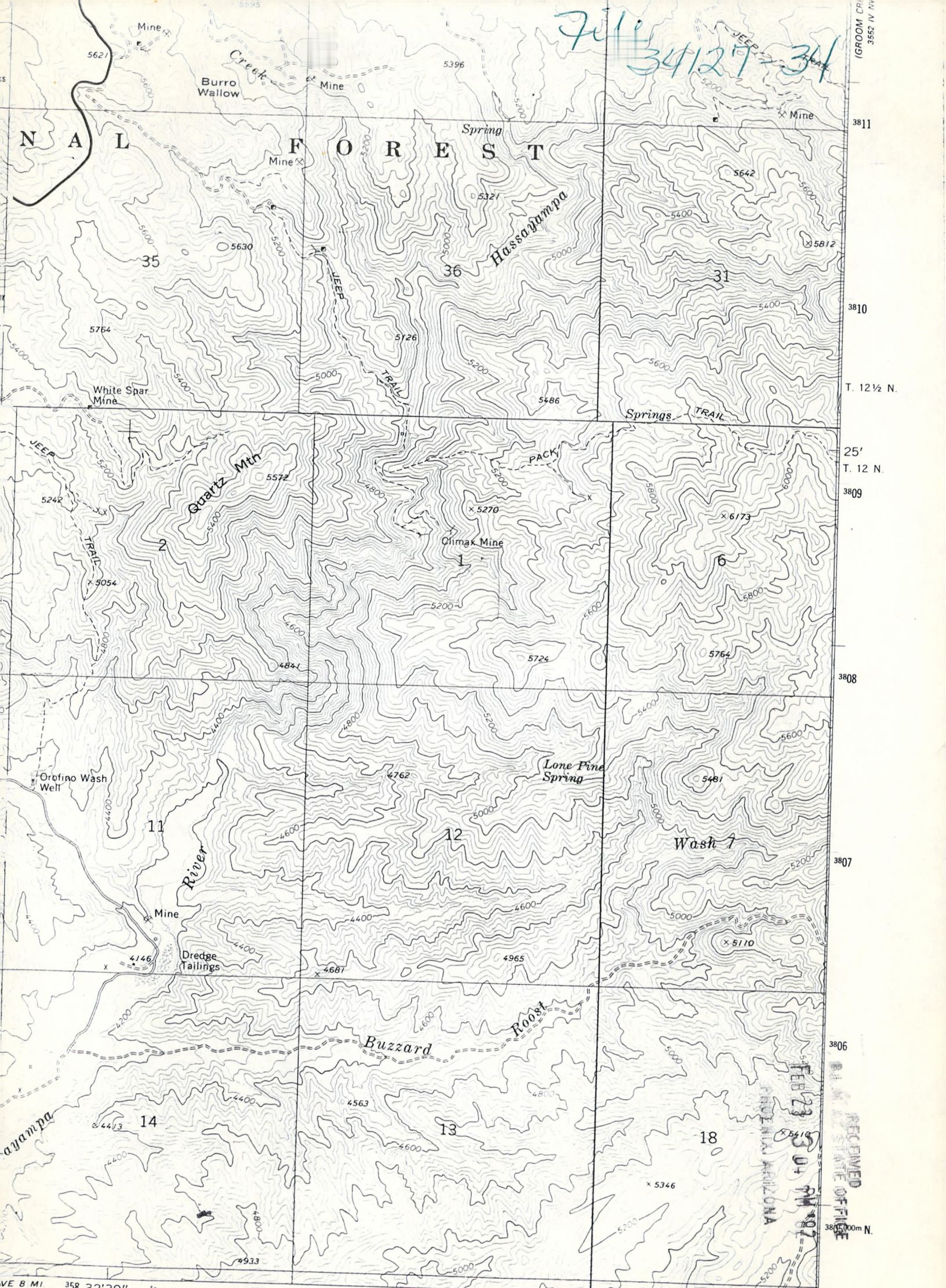
6. The work and improvements done were Rebuild Roads, Open Audit,
REMOVE CARE-IN DUMPS ETC.

RECEIVED
B.L.M. AZ STATE OFFICE
DEC 28 1981
10:00 A.M.
PHOENIX, ARIZONA

Dated 12/15/81 William Kirtland Sr
Signature

Subscribed to and sworn before me, a Notary Public, this 15th day of December,
19 81, by WILLIAM KIRTLAND SR

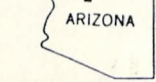
My Commission expires 10/20/84 James M. Sullivan
Notary Public



File 34127-34

RECEIVED
FEB 23 3 04 PM 1979
FEDERAL BUREAU OF INVESTIGATION
U.S. DEPARTMENT OF JUSTICE

AMC-34127-34134
Climax #1 thru Climax #8
Golden Age No 5 AMC 34135
Candy #1 AMC 34136



QUADRANGLE LOCATION

INTERIOR—GEOLOGICAL SURVEY, RESTON, VIRGINIA—1979
R. 3 W. R. 2 W. 112° 30'

- ROAD CLASSIFICATION
- Primary highway, hard surface —————
 - Secondary highway, hard surface - - - - -
 - Light-duty road, hard or improved surface ————
 - Unimproved road - - - - -
 - Interstate Route ○
 - U. S. Route □
 - State Route ○

WILHOIT, ARIZ.
N3422.5—W11230/7.5

Filed BMM office Feb-9, 1979


I do hereby certify that the within instrument was filed and recorded at the request of John P. Truffa file 34127 34136
MAR 19 81 - 11 45 AM o'clock book 1368 Official Records Page 3

Records of Yavapai County, Arizona. WITNESS my hand and official seal the day and year first above written.

MICROFILMED

PATSY C. JENNEY, County Recorder

By Dorothy J. Clippes Deputy



1980 & 1981 attached

INDEXED

4422 Affidavit of Labor Performed and D. 18th pl. Improvements Made Phy. 85016

STATE OF ARIZONA,

County of Yavapai } ss.

John P. Truffa being duly sworn, deposes and

says that he is a citizen of the United States and more than twenty-one years of age, and resides at Phoenix in Maricopa County, State of Arizona, and is personally acquainted with the mining claim known as Umax group of Claims thru

8-1 Goldm. Co. No 5 Andy McCall century on Claims mining claim, situate in Harveyton

Mining District, County of Yavapai, State of Arizona, the location notice of which

is recorded in the office of the County Recorder of said County, in Book 140 147 247 of Records of Mines, at page 237 244 198 233; that between the 1st day of Sept, A. D. 1980,

and the 21st day of Mar A. D. 1981, at least 1500⁰⁰

fifteen hundred dollars worth of work and improvements were done and performed upon said claim, not including the location work of said claim. Such work

and improvements were made by and at the expense of John P. Truffa

and 4K Corp.

owner of said claim for the purpose of complying with the laws of the United States pertaining to assessment of annual work, and

John P. Truffa Milton and Jim Van Rader - Harold L. Doudell and 4K Corp.

were the men employed by said owner and who labored upon said claim, did said work and improvements, the same being as follows, to-wit:

Drained water from Main Adit - Used front end loader to remove debris from Main adit caused by heavy rain fall - Repaired ladders and adit man - cleaned debris from said passage way opened up cave in adit on No 4 level performed exploration work repaired roads to and on the claims

(Registered with BLM. Assigned No of Claims ~~AME~~ Serial No. AMC 34127 thru 34136.)

Subscribed and sworn to before me this 19th day of March, A. D. 1981

(My commission expires July 20, 1982)

John P. Truffa
John J. Weedon
Notary Public.

Back 25-81

I do hereby certify that the within instrument was filed and recorded at the request of

John P. Truffa 818

on APR 23 '80 - 8 30 AM

clock Book 1293 Official Records


34127

Records of Yavapai County, Arizona. WITNESS my hand and official seal the day and year first above written.

PATSY C. JEMNEY, County Recorder By [Signature] Deputy

INDEX

Amount of Labor Performed and Improvements Made



STATE OF ARIZONA, County of Yavapai } ss.

Tand R Land & Mining Co. John P. Truffa being duly sworn, deposes and says that he is a citizen of the United States and more than twenty-one years of age, and resides at Phoenix in Maricopa County, State of Arizona, and is personally acquainted with the mining claim known as

Copper Group of Claims No 1 thru 8 Golden Age No 5 and No 1 all entireous claims mining claim, situate in Hestay anpai

Mining District, County of Yavapai, State of Arizona, the location notice of which is recorded in the office of the County Recorder of said County, in Book 147 of Records of Mines, at pages 233; that between the 1st day of Sept, A. D. 1978,

and the 17 day of Apr A. D. 1980, at least 1500

fifteen hundred dollars worth of work and improvements were done and performed upon said claim, not including the location work of said claim. Such work

and improvements were made by and at the expense of T.R. Land and Mining

Co. John P. Truffa and YK Corp.

owner of said claim for the purpose of complying with the laws of the United States

pertaining to assessment of annual work, and John P. Truffa and YK Corp

were the men employed by said owner and who labored upon said claim, did said work and improvements, the same being as follows, to-wit:

Performed exploration work, Repair roads to and on the claim, drained water - repair Adit

4422 N. 18th Pl.

Box 85016

Subscribed and sworn to before me this 27 day of April A. D. 1980

(My commission expires 9-28-80)

John P. Truffa

Emily J. Montgomery Notary Public.

ack 8-18-80

RECEIVED

9 11 41

BUREAU OF LAND SURVEY
PHOENIX, ARIZONA

1900 JUL -9 AM 11:49

**Affidavit of
Labor Performed and
Improvements Made**

Dated....., 19.....

STATE OF ARIZONA }
County of Maricopa } ss.

I hereby certify that the within in-
strument was filed and recorded at
request of.....

Book.....

In Docket.....

on page.....

Witness my hand and official seal
the day and year aforesaid.

.....
County Recorder.

By.....
Deputy Recorder.

STATE OF ARIZONA, County of Yavapai—ss


I do hereby certify that the within instrument was filed and recorded at the request of William Kirtland on JUL 8 80 10 15 AM o'clock Book 1308 Official Records Page 913

Records of Yavapai County, Arizona. WITNESS my hand and official seal the day and year first above written.

PATSY C. JENNEY, County Recorder

By [Signature] Deputy

Witness my hand and official seal



Fee: \$ 3.00

When recorded mail to:

RECEIVED
MAYAZ STATE OFFICE
JUL 18 10 40 AM '80
PHOENIX, ARIZONA

AFFIDAVIT OF PERFORMANCE OF ANNUAL WORK

State of Arizona

County of YAVAPAI

ss

AMC 34127-34134

1. 4 K. CORPORATION William Kirtland Pres.
Name
619 S. Copper Lane.
Address
Apache Junction ARIZONA 85120
City State Zip

being duly sworn according to law deposes and says that they are a citizen of the United States more than eighteen years of age and that all of the facts set forth in this affidavit are true and correct according to the best of their knowledge, information and belief.

2. That they are personally acquainted with the mining claim named CLIMAX-GROUP
10 CLAIMS - CLIMAX # through #
Golden Age No 5, Cindy No 1. situate in the HASSAYAMPALI Mining District,
YAVAPAI County, Arizona, the location of which is recorded in the office of
the County Recorder of that County in Book 140-149-247, Page 2376244-198-233. Notice of
location is posted in Section 36+1, Township 12 1/2 N, Range 3 W, G&SRB&M.

3. That between the dates of September 1, 1979 and June 1, 1980
at least \$20,000.00 - Twenty Thousand Dollars (\$20000.00)
dollars worth of work and improvements were done and performed upon this claim not including
location work.

4. The work and improvements were made by and at the expense of 4 K. CORPORATION
owners of the mine for the
purpose of complying with the laws of the United States pertaining to assessments or annual work.

5. William Kirtland, Jack Kirtland, Gerald Kirtland Wm Kirtland Jr.
Walker Knipp - William Change - Wayne Risor
were the names of the persons employed by the owner who labored to do the work and improvements.

6. The work and improvements done were Rebuild Roads of Flood Damaged
Roads. Open up Paths (Caved), Re-Fence AREA, MAKE
2 MILES OF FILLS in RIVER WASHES.

Dated July 5, 1980 4K Corporation by William Kirtland
Signature Pres.

Subscribed to and sworn before me, a Notary Public, this 5 day of July,
1980, by 4K Corp. By William Kirtland Pres.

My Commission expires Oct. 10, 1981
[Signature]
Notary Public


BOOK 1308 PAGE 913

AMC 34127 thru 34134

I do hereby certify that the within instrument was filed and recorded at the request of John P. Truffa on APR 23 '80-8 30 AM o'clock Book 1293 Official Records Page 818 Records of Yavapai County, Arizona. WITNESS my hand and official seal the day and year first above written.

PATSY C. JENNEY, County Recorder By Judi [Signature] Deputy

Affidavit of Labor Performed and Improvements Made



RECEIVED BLM AZ STATE OFFICE DEC 5 10 09 AM '80

STATE OF ARIZONA, }
County of Yavapai } ss.
Tad R Land & Mining Co by John P. Truffa being duly sworn, deposes and says that he is a citizen of the United States and more than twenty-one years of age, and resides at Phoenix in Maricopa County, State of Arizona, and is personally acquainted with the mining claim known as Climax Group of Claims No 1 thru 8 Golden Age No 5 Cindy No 1 all contiguous claims mining claim, situate in Hessayapai

B.L.M. Ser No 34127 thru 34134

Mining District, County of Yavapai, State of Arizona, the location notice of which is recorded in the office of the County Recorder of said County, in Book 147 of Records of Mines, at page 233; that between the 1st day of Sept, A. D. 1978, and the 17 day of Apr, A. D. 1980, at least 1500


Five hundred dollars worth of work and improvements were done and performed upon said claim, not including the location work of said claim. Such work and improvements were made by and at the expense of T.R. Land and Mining Co. John P. Truffa and 4K Corp.

owner of said claim for the purpose of complying with the laws of the United States pertaining to assessment of annual work, and John P. Truffa and 4K Corp.

RECEIVED BLM AZ STATE OFFICE JUL 9 11 41

were the men employed by said owner and who labored upon said claim, did said work and improvements, the same being as follows, to-wit: Performed exploration work, Repair roads to and on the claim, drained water - repair Adit

B.L.M. serial No AMC 34127 thru AMC 34134 Name of Claim Climax #4 thru #8
AMC 34135 Golden Age No 5
AMC 34136 Cindy #1
B.L.M. Annual Assessment Notices \$980 Filed BLM 12/5/80
By J.P. Truffa and persons
4422 N. 18th pl.
P.O. 85016



Subscribed and sworn to before me this 27 day of April, A. D. 1980
Emily J. Montsomiery Notary Public.

I do hereby certify that the within instrument was filed and recorded at the request of John P. Truffa on JUL 26 79 10 50 AM o'clock Book 1232 Official Records Page 497

Records of Yavapai County, Arizona. WITNESS my hand and official seal the day and year first above written.

PATSY C. JENNEY, County Recorder

By Debbie Regalado Deputy

*John Truffa
4428 N 18th Pl
Phx Az
85016*

INDEXED

Affidavit of Labor Performed and Improvements Made

*AMC
34127-
34136*

STATE OF ARIZONA, }
County of Yavapai } ss.

T & R Land & Mining Co by John P. Truffa being duly sworn, deposes and

says that he is a citizen of the United States and more than twenty-one years of age, and resides at Phoenix in Maricopa County, State of Arizona, and is personally acquainted with the mining claim known as Climax Group of Claims

No 1 thru 8 Golden Eye No 5, Cindy No 1 all contiguous Claims mining claim, situate in Hassayampai

Mining District, County of Yavapai, State of Arizona, the location notice of which is recorded in the office of the County Recorder of said County, in Book 140-147-247 of Records of 237-244-198-233 Mines, at page 134136; that between the 1st day of September, A. D. 1978,

and the 17th day of July A. D. 1979, at least 1200.00

Twelve hundred dollars worth of work and improvements were done and performed upon said claim, not including the location work of said claim. Such work

and improvements were made by and at the expense of T & R Land and Mining Co John P. Truffa and 4K Corp.

owner of said claim for the purpose of complying with the laws of the United States pertaining to assessment of annual work, and John, Ronald and Barry Truffa and 4K Corp employees

were the men employed by said owner and who labored upon said claim, did said work and improvements, the same being as follows, to-wit: Graded and improved road for access to and onto claims, pumped and drained water from main edict, repaired ladders and bins inside the mine, cleared up dirt and rock, repaired some cars inside the narrow level in the mine performed exploration work

Bk M

RECEIVED
B.L.P. AZ STATE OFFICE
Aug 30 11:25 AM '79
PHOENIX, ARIZONA

Subscribed and sworn to before me this 26 day of July A. D. 1979

(My commission expires July 25, 1982)
(My commission expires.....)

John P. Truffa
John S. Weider
Notary Public.

BOOK 1232 PAGE 497

34127-34136
OK to process

STATE OF ARIZONA, } ss. I hereby certify that the within instrument was filed and recorded
County of _____, 19____, at _____ M.
In Docket No. _____, Page _____, at the request of _____

Fee No.:

When recorded mail to:

Witness my hand and official seal.

County Recorder

Fee: \$

By _____

Deputy Recorder

AFFIDAVIT OF PERFORMANCE OF ANNUAL WORK

State of Arizona }
County of YAVAPAI } ss

AMC 34127 then
AMC 34136

1. 4K Corporation, William Kirtland Pres.
Name
619 South Copper Drive
Address
Apache Junction Arizona 85220
City State Zip

being duly sworn according to law deposes and says that they are a citizen of the United States more than eighteen years of age and that all of the facts set forth in this affidavit are true and correct according to the best of their knowledge, information and belief.

2. That they are personally acquainted with the mining claim named Climax Group
10 Claims situate in the HASSAYAMPAI Mining District,
CLIMAX 1 through 8 Golden age No 5, Cindy No 1
YAVAPAI County, Arizona, the location of which is recorded in the office of
the County Recorder of that County in Book 140,147,247, Page 237 to 244 198, 233. Notice of
location is posted in Section _____, Township _____, Range _____, G&SRB&M.

3. That between the dates of September 1, 1978 and August 1, 1979
at least Ten Thousand (\$ 10,000)
dollars worth of work and improvements were done and performed upon this claim not including
location work.

4. The work and improvements were made by and at the expense of 4K Corporation
and John Truffa, owners of the mine for the
purpose of complying with the laws of the United States pertaining to assessments or annual work.
William Kirtland, Jack R. Kirtland, Al Murray, Bobby Shoot

5. John Truffa
were the names of the persons employed by the owner who labored to do the work and improvements.

6. The work and improvements done were Building of roads, Opening mine
tunnels, moving mine dumps, rebuilding Camps, ect.

RECEIVED
B. L. M. AZ STATE OFFICE

OCT 22 1979

Dated 10:00 A.M. PHOENIX, ARIZONA September 1, 1979 William Kirtland
Signature

Subscribed to and sworn before me, a Notary Public, this 10th day of September,
19 79, by William Kirtland

My Commission expires 2/14/81
Mad. G. M.
Notary Public

acknowledged
Dec. 3, 1979

NOTICE!!

These documents have been scanned!

Do not place un-scanned documents beneath this notice!

Do not remove this notice from this file!

GPO Jacket No. 560-102
Print Order 61549
Rise Business Services, LLC
Job=AZ15 9/23/2019



Box Number= AZ15272



Claim Begin-End: AMC034127-AMC034136

5 Miscellaneous



AZ15272-7

AMC031512-AMC034315

WILLIAM A. EVANS [1907-1978]
JOS S. JENCKES, JR. [1908-1970]

LAW OFFICES

DENISON KITCHEL
JOHN F. BOLAND, JR.
OF COUNSEL

Evans, Kitchel & Jenckes, P.C.

2600 NORTH CENTRAL AVENUE
PHOENIX, ARIZONA 85004-3099

TELECOPIER 602-234-8856

(602) 234-2600

SCOTTSDALE OFFICE
SUITE B-III

6991 EAST CAMELBACK ROAD
SCOTTSDALE, ARIZONA 85251-2467

December 8, 1986

JAMES M. BUSH	EDWARD C. LeBEAU
STEPHEN W. FOGSON	NEWMAN R. PORTER
FRED E. FERGUSON, JR.	ROBERT R. MILLS [1941-1988]
JERRY W. LAWSON	GARY H. FRY
JERRY L. HAGGARD	LEON D. BESS
F. PENDLETON GAINES, III	LEX J. SMITH
ROBERT J. HACKETT	JAMES G. SPEER
JOSEPH P. HIENYON	WILLIAM L. KURTZ
KENNETH W. REEVES, III	AMY R. COY
JAMES R. NIEMUTH	DAVID R. KIMBALL, III
NATHAN R. NIEMUTH	ALVIN H. SHRAGO
BARRY J. DALE	JOHN W. MAIN, JR.
RICHARD L. SALLOUIST	STANTON A. SHAFER
DON J. MINER	WILLIAM M. SHATTUCK
G. STARR ROUNDS	DAVID J. OUIMETTE
RANDALL S. YAVITZ	BARBARA MCONNELL BARRETT
MICHAEL V. MULCHAY	STEVEN A. HIRSCH
DANIEL L. MUCHOW	JOHN J. FRIES
JOHN T. MOSHIER	LINDA L. HUDSON
DAVID F. GAONA	J. STANTON CURRY
JAMES A. CRAFT	JULIE J. STOCKWELL
BARBARA L. HULLS	MICHAEL B. WOOD
STEPHEN D. TREUER	LOUISE A. WERHO
JAY S. KRAMER	FRANCES J. HAYNES
LARS O. LAGERMAN	JAMES J. HAMULA
DAIVA L. MOELLENBERG	DEREK L. SORENSON
ERIC A. GROTEN	BRAD K. KEOGH
MELISSA N. TORRES	ALLEN K. MONTGOMERY, JR.
RICHARD LIEBERMAN	GREG R. LORD
WILLIAM ARCHER	RENEE B. GERSTMAN
TIMOTHY R. HYLAND	JONATHAN H. RANDALL
RICHARD R. THOMAS	

HAND DELIVERY

Mr. John P. Truffa
4422 North 18th Place
Phoenix, Arizona 85016

Re: Brattain v. Payne, et al.

Dear Mr. Truffa:

This will confirm our telephone conversation this morning regarding the above referenced action. If you and the other members of your family sign the Stipulation which we have previsouly mailed to you, Mr. Brattain will not seek to recover from you his costs or attorneys' fees incurred in prosecuting this action. This will not be the case, however, if you fail to execute the Stipulation and we are required to continue to prosecute the case against you.

After the Stipulation is signed by all parties, we will file it with the Court and judgment will be entered in accordance with the terms of the Stipulation.

Very truly yours,

Daniel L. Muchow
For EVANS, KITCHEL & JENCKES, P.C.

DLM:jat

RECEIVED
BLM AZ STATE OFFICE
MAR 19 3 11 PM '90
PHOENIX, ARIZONA

1 IN THE SUPERIOR COURT OF THE STATE OF ARIZONA
2 IN AND FOR THE COUNTY OF YAVAPAI

3
4 EDWIN E. BRATTAIN,)
a single man,)
5)
Plaintiff,)
6)
v.)
7)
GAYLE T. PAYNE, et. al.,)
8)
9 Defendants.)

NO. 37982
STIPULATION

RECEIVED
BLM. AZ. STATE OFFICE
MAR 19 3 11 PM '90
PHOENIX, ARIZONA

10
11 Pursuant to Rule 41(a), Arizona Rules of Civil Pro-
12 cedure, Edwin E. Brattain, by counsel undersigned, and T&R Land
13 Mining Company, Inc., John P. Truffa, Barry J. Truffa, Ann V.
14 Truffa, John P. Truffa, Jr., Ronald Truffa and Cynthia M. Truffa
15 (collectively, the "DEFENDANTS"), hereby stipulate to the fol-
16 lowing:

17 1. That DEFENDANTS have caused to be filed for record-
18 ing certain mining claim location notices for the Cindy No. 1
19 and Climax No. 11 unpatented mining claims, an example of one
20 of such location notices is attached hereto as Exhibit "B" and
21 incorporated herein by reference;

22 2. That said unpatented mining claim location notice
23 specifically disclaims any interest in "any metallic or nonmetal-
24 lic minerals on any patented or unpatented lode or placer mining
25 claims which are located . . . prior to this date of location
26 . . .

1 and which are legally claimed according to laws and regulations
2 governing mineral rights in Arizona;"

3 3. That, as of the date of said mining claim locations
4 filed for record by DEFENDANTS, Edwin E. Brattain was the owner
5 of the unpatented placer mining claims more particularly described
6 in Exhibit "A" attached hereto and incorporated herein by refer-
7 ence, which unpatented placer mining claims were located prior
8 to the date of said mining claim locations claimed by DEFENDANTS
9 and were, and are now, valid mining claims maintained in accord-
10 ance with all applicable laws, rules and regulations:

11 4. That said unpatented mining claim locations filed
12 for record by DEFENDANTS conflict, in part, with the ground in-
13 cluded in the unpatented placer mining claims described in Exhibit
14 "A" hereto owned by Edwin E. Brattain;

15 5. That judgment may be entered in favor of Edwin
16 E. Brattain and against DEFENDANTS in this action for the reason
17 that Edwin E. Brattain is entitled to the sole and exclusive
18 possession, by virtue of DEFENDANTS' disclaimer of interest in
19 their location notices and herein, of the unpatented placer mining
20 claims described in Exhibit "A" hereto, and of the lands encom-
21 passed therein, as against DEFENDANTS or any persons and entities
22 claiming by and through them; and

23 6. That nothing herein shall affect the validity
24 of any portions of unpatented mining claims claimed by DEFENDANTS
25 that do not conflict with the unpatented placer mining claims
26 described in Exhibit "A" hereto.

1
2
3
4
5
6
7
8
9
10
11
12
13
14
15
16
17
18
19
20
21
22
23
24
25
26

Dated this 8th day of December, 1986.

EVANS, KITCHEL & JENCKES, P.C.

By *Daniel L. Muchow*
Daniel L. Muchow
Frances J. Haynes
2600 North Central Avenue
Phoenix, Arizona 85004-3099
Attorneys for Plaintiff

DEFENDANTS:

T & R LAND AND MINING COMPANY, INC.

By *John P. Truffa*
John P. Truffa
John P. Truffa

Barry J. Truffa
Barry J. Truffa

Ann V. Truffa
Ann V. Truffa

John P. Truffa Jr.
John P. Truffa Jr.

Ronald H. Truffa
Ronald Truffa

Cynthia M. Truffa
Cynthia M. Truffa

DLMA521

EXHIBIT "A"

The following described unpatented placer mining claims are situated in the Hassayampa Mining District, Yavapai County, Arizona, T12N, R3W, G&SRB&M, the names of which are set forth below, together with the legal description, the date of location, the date of recording of the notice of location, the place of recording in the official records of the Recorder of Yavapai County, Arizona, and the date of filing with the Bureau of Land Management at Phoenix, Arizona:

<u>Claim Name</u>	<u>Legal Description</u>	<u>Date of</u>		<u>Book</u>	<u>Page</u>	<u>Date</u> <u>BLM Filed</u>
		<u>Location</u>	<u>Recording</u>			
Isabella No. 2	Sec. 22, S $\frac{1}{2}$ SW $\frac{1}{4}$ NE $\frac{1}{4}$, E $\frac{1}{2}$ SE $\frac{1}{4}$ SW $\frac{1}{4}$, W $\frac{1}{2}$ SE $\frac{1}{4}$	7/1/29	7/6/29	134	16	9/25/75
Amended	Sec. 27, NE $\frac{1}{4}$ NW $\frac{1}{4}$ 160 acres	10/9/29	10/14/29	134	74	
Honey Bunch No. 6	Sec. 1, SW $\frac{1}{2}$ SW $\frac{1}{4}$	7/1/29	7/6/29	134	18	9/25/75
	Sec. 2, S $\frac{1}{2}$ NE $\frac{1}{4}$ SE $\frac{1}{4}$, SE $\frac{1}{4}$ SE $\frac{1}{4}$					
	Sec. 11, NE $\frac{1}{4}$ NE $\frac{1}{4}$					
Amended	Sec. 12, N $\frac{1}{2}$ NW $\frac{1}{4}$ NW $\frac{1}{4}$ 160 acres	10/9/29	10/14/29	134	75	
Ethel No. 4	Sec. 14, NW $\frac{1}{4}$ NE $\frac{1}{4}$, NE $\frac{1}{4}$ NW $\frac{1}{4}$, S $\frac{1}{2}$ NW $\frac{1}{4}$ 160 acres	7/1/29	7/6/29	134	21	9/25/75
Amended		10/9/29	10/14/29	134	76	
Myrtle No. 5	Sec. 11, S $\frac{1}{2}$ NE $\frac{1}{4}$, W $\frac{1}{2}$ SE $\frac{1}{4}$ 160 acres	7/1/29	7/6/29	134	17	9/25/75
Amended		10/9/29	10/14/29	134	77	

<u>Claim Name</u>	<u>Legal Description</u>	<u>Date of</u>		<u>Book</u>	<u>Page</u>	<u>Date of BLM Filing</u>
		<u>Location</u>	<u>Recording</u>			
Louise	Sec. 33, S $\frac{1}{2}$ NE $\frac{1}{4}$					
	Sec. 34, S $\frac{1}{2}$ NW $\frac{1}{4}$ 160 acres	4/29/40	4/29/40	145	375	9/25/75
Number Two	Sec. 33, N $\frac{1}{2}$ NE $\frac{1}{4}$	4/29/40	4/29/40	145	376	9/25/75
	Sec. 34, N $\frac{1}{2}$ NW $\frac{1}{4}$ 160 acres					
Sally	Sec. 14, NW $\frac{1}{2}$ NW $\frac{1}{4}$	4/29/40	4/29/40	145	377	9/25/75
	Sec. 15, NE $\frac{1}{2}$ NE $\frac{1}{4}$ 80 acres					
Eureka	Sec. 33, NE $\frac{1}{2}$ SE $\frac{1}{4}$ 40 acres	10/5/41	10/6/41	145	533	9/25/75
Amended		8/19/76	8/19/76	1030	431	

I do hereby certify that the within instrument was filed and recorded at the request of John P. Truffa on Feb 15 A.D., 1962 at 11:30 o'clock AM. Book 247 Official Records Page 237 Records of Yavapai County, Arizona.

INDEXED

WITNESS my hand and official seal the day and year first above written.

FRANK C. BAUER, County Recorder.

By Therese Trumbach, Deputy

PAGES

Notice of Mining Location

TO ALL WHOM IT MAY CONCERN:

LODE CLAIM

This Mining Claim, the name of which is the Cindy #1 Mining Claim, situate on land belonging to the United States of America, and in which there are valuable mineral deposits, was entered upon and located for the purpose of exploration and purchase by John P. Truffa Citizens of the United States

the undersigned, on the February day of 1962. The length of this claim is 1500 feet and 600 width claim 1400 feet in a Westerly direction and 100 feet in a Easterly direction from the center of the discovery shaft, at which this notice is posted, lengthwise of the claim together with 600 feet in width of the surface grounds, on each side of the center of said claim. The general course of the lode deposit and premises is from the Easterly to the Westerly

The claim is situated and located in the Hassayampa Mining District, in Yavapai county, in the State of Arizona, about Prescott Highway in a South Easterly direction from

The surface boundaries of the claim are marked upon the ground as follows: Beginning at discovery hole on Hassayampa River near base of Phoenix mine at a point in a North East direction 100 feet from the discovery shaft (at which this notice is posted), being in the center of the end line of said claim; thence 500 South Easterly feet to a rock monument, being the South Easterly corner of said claim; thence 1500 feet to a rock monument being at the South Westerly corner of said claim; thence 300 North Westerly feet to a rock monument at the center of the Westerly end of this claim; thence 300 feet to a rock monument being at the North Westerly corner of said claim; thence 1500 feet to a rock monument at the North Easterly corner of said claim, thence 100 feet to the place of beginning.

Dated and posted on the ground this February day of 1962

Witness

John P. Truffa
Locator(s)

Witness my hand and official seal the day and year aforesaid.

County Recorder.

Deputy Recorder.

STATE OF ARIZONA

COUNTY OF

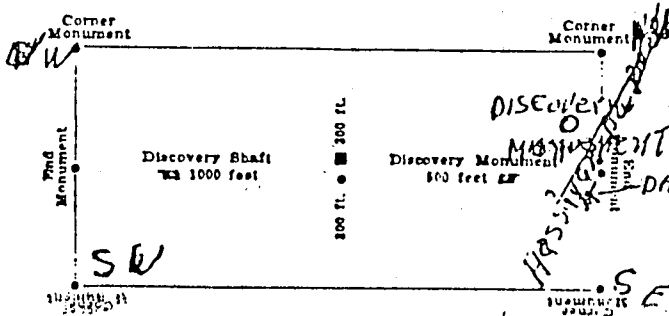
I hereby certify that the within instrument was filed and recorded at request of

on at

M., Docket

Page

Indexed	Photostat Compared	Blotted
---------	--------------------	---------



This diagram to give locator a general idea of plan of location under the new law. The Discovery Shaft can be in the center of claim or any distance from either end de- pending on the size of the claim. In this diagram it is placed 200 feet from one end, and 1000 feet from the other. Commence description of claim at a center end monument, giving its distance and direction from center of Discovery Shaft. In description be careful to give locality of claim with refer- ence to some natural object, or permanent monument, as will identify the claim.

INDEXED

WITNESS my hand and official seal the day and year first above written

FRANK C. BAUER, County Recorder.

Frank C. Bauer, Deputy

PHOTOSTATED

STATE OF ARIZONA

Amended Location Notice

Notice of Mining Location

PLACER CLAIM

TO ALL WHOM IT MAY CONCERN:

This is an amendment of the Placer Mining Claim, the name which is the Cinara No. 11 group located 14th of December 1965 and of record in Book 389 Page 26 Office of the County of Yavapai Placer Mining Claim, situate on lands belonging to the United States of America, and being a form of valuable mineral deposit other than in veins or lodes of quartz or other rock in place, was entered upon and located for the purpose of exploration and lease by John P. Truffa, Barry Truffa, Maryann Walters and C.B. Walters all citizens of the United States

(Locator must insert either "a citizen of the United States" or "who has declared his intention to become a citizen of the United States".)

the undersigned, on the 14th day of December, 1965

Do claim 160 or less acres thereof, and have marked the same on the ground as follows: Beginning at N.E. 4 S.E. 11 T. 12 N. R. 3 W. G. 1 S. B. 1 M

N.E. 4 - N.E. 4 Sec. 11 - N. 1/2 - NW 1 - NW 4 Sec. 12 S.E. 1 S.E. 4 - Sec. 2 - S.W. 4 - S.W. 4 - Sec. 1 S. 2 - N.E. 1 - N.E. 4 - Sec. 2 Township 12 N. R. 3 West of G. 1 S. B. 1 M. The center of these claims being the Hassayampa River

We do not claim any metallic or nonmetallic minerals on any patented or unpatented lode or placer mining claims which are located in whole, in part, or adjacent to any of these claims prior to the date of location and which are legally claimed according to laws & regulations governing mineral rights and we

feet to a thence thence feet to the place of beginning, containing 160 or less acres, all in and being the Walnut Grove Mining District

in the County of Yavapai in the State of Arizona, Approximately 9 miles north of Walnut Grove on the Hassayampa river. This claims adjoins the Cinara No. 11 group on the north.

All done under provisions of Chapter 6 of Title XXXII of the revised statutes of the United States, and of an act of the General Assembly of Arizona, entitled "to revise and Codify the laws of the Territory of Arizona" approved March 16, 1901.

Dated and posted on the grounds this 14th day of December, 1965
We claim lode and vein locations that we know of and are located in the above description
John P. Truffa, Barry Truffa, Maryann Walters and C.B. Walters

NOTE - If the location is upon surveyed lands the claim must conform to such survey by rectilinear subdivisions. 974 399 529

STATE OF ARIZONA } ss.
County of Yavapai

Witness my hand and official seal the day and year aforesaid.

I hereby certify that the within instrument was filed and recorded at request of.....

County Recorder.

Book.....

By..... Deputy Recorder

In Docket.....

EXHIBIT B

on page.....

WILLIAM A. EVANS [1907-1978]
JOS. S. JENCKES, JR. [1908-1970]

LAW OFFICES

Evans, Kitchel & Jenckes, P.C.

2600 NORTH CENTRAL AVENUE
PHOENIX, ARIZONA 85004-3099

(602) 234-2600

December 4, 1986

DENISON KITCHEL
JOHN F. BOLAND, JR.
OF COUNSEL

TELECOPIER 602-234-8856

SCOTTSDALE OFFICE
SUITE B-III

6991 EAST CAMELBACK ROAD
SCOTTSDALE, ARIZONA 85251-2467

JAMES M. BUSH
STEPHEN W. POGSON
FRED E. FERGUSON, JR.
JERRY W. LAWSON
JERRY L. HAGGARD
F. PENDLETON GAINES, III
ROBERT J. HACKETT
JOSEPH P. HIENTON
KENNETH W. REEVES, III
JAMES R. HIENTON
NATHAN R. NIEMUTH
BARRY J. DALE
RICHARD C. SALLOUIST
DON J. MINER
G. STARR ROUNDS
RANDALL S. YAVITZ
MICHAEL V. MULCHAY
DANIEL L. MUCHOW
JOHN T. MOSHIER
DAVID F. GAONA
JAMES A. CRAFT
BARBARA L. HULS
STEPHEN D. TREUER
JAY S. KRAMER
LARS O. LAGERMAN
DALVA L. MOELLENBERG
ERIC A. GROTEN
MELISSA N. TORRES
GREG R. LORD
RENEE B. GERSTMAN
JONATHAN H. RANDALL
RICHARD C. MEDUGALD
JOHN P. QUINLAN
JAY A. ZWEIF
ELIZABETH A. WATERS
BRIAN K. JORGENSEN

EDWARD C. LeBEAU
NEWMAN R. PORTER
ROBERT R. MILLS [1941-1984]
GARY H. FRY
LEON D. BESS
LEX J. SMITH
JAMES G. SPEER
WILLIAM L. KURTZ
AMY R. COY
DAVID P. KIMBALL, III
ALVIN M. SHRAGO
JOHN W. MAIN, JR.
STANTON A. SHAFER
WILLIAM M. SHATTUCK
DAVID J. OUIMETTE
BARBARA MCCONNELL BARRETT
STEVEN H. HIRSCH
JOHN J. FRIES
LINDA L. HUDSON
J. STANTON CURRY
JULIE J. STOCKWELL
MICHAEL B. WOOD
LOUISE A. WERHO
FRANCES J. HAYNES
JAMES J. HAMULA
DEREK L. SORENSON
BRAD K. KEOGH
RICHARD LIEBERMAN
WILLIAM ARCHER
TIMOTHY R. HYLAND
RICHARD R. THOMAS
ROBERT J. ITKIN
ROBERT L. DYSART
NANCY C. TRIBBENSEE
CHRISTOPHER H. BAYLEY

RECEIVED
B.L.M. AZ STATE OFFICE
MAR 19 3 11 PM '90
PHOENIX, ARIZONA

Mr. John P. Truffa
4422 North 18th Place
Phoenix, Arizona 85016

Re: Brattain v. Payne, et al.
Yavapai County Superior Court No. 37982

Dear Mr. Truffa:

Pursuant to our recent discussion, I enclose herewith for signing by you and the other locators of the Cindy No. 1 and Climax No. 11 unpatented mining claims a Stipulation to be entered in the above-referenced action.

You will note in paragraph 2 of the Stipulation that reference is made to the statement contained in your notice of mining location for the Climax No. 11 claim concerning no intent to claim rights to prior mining claims. Additionally, we have included a copy of the notice of location for the Climax No. 11 mining claim as Exhibit B to the Stipulation.

Upon signing the Stipulation by all parties, please return the original Stipulation to me. We will then file it with the court and judgment will be obtained in accordance with the terms of the Stipulation. Thereafter, you and the other defendants will be dismissed from the case.

If you do not sign and return the Stipulation to me,

Mr. John P. Truffa
December 4, 1986
Page -2-

we will continue to proceed in prosecuting this action against you. Please call me if you have any questions.

Very truly yours,



Daniel L. Muchow
For EVANS, KITCHEL & JENCKES, P.C.

DLM/srh

Enclosures

RECEIVED
B.L.H. AZ STATE OFFICE
MAR 19 3 11 PM '90
PHOENIX, ARIZONA

File 34127

One East Camelback Road
Suite 470
Phoenix, Arizona 85012-1649
602/230-5500
FAX 602/230-5598

Attorneys at Law in
Milwaukee and Madison, Wisconsin
West Palm Beach and Naples, Florida
Phoenix, Arizona

(72)

Quarles & Brady & Fannin

January 31, 1990

RECEIVED
B.L.M. AZ STATE OFFICE

FEB 02 1990

7:45 A.M.
PHOENIX, ARIZONA

U.S. Department of the Interior
Bureau of Land Management
Arizona State Office
3707 North 7th Street
Phoenix, AZ 85014

Re: Edwin E. Brattain, et al., v. Gayle T. Payne, et al.
Yavapai County Court No. 37982
Our File No. 18-670-701-5

Dear Sir or Madam:

Enclosed please find a copy of a recorded Judgment(s) against the following person(s), or deed(s) with regard to the above mining claim litigation:

T&R Mining Company, Inc.
John P. Truffa

Please file this Judgment under lead file number 34127, which is the correspondending lead file number for the above-noted person(s).

Should you have any questions, please do not hesitate to call.

Very truly yours,

QUARLES & BRADY & FANNIN

Mary D. Linich
Mary D. Linich
Legal Assistant

MDL:dh
Enclosures

cc: Edwin E. Brattain
Daniel L. Muchow

c:\linich\us-doi.1

INDEXED &
MICROFILMED



INSTRUMENT # 8944678
OFFICIAL RECORDS OF
YAVAPAI COUNTY
PATSY C. JENNEY
REQUEST OF:
QUARLES & BRADY & FANNIN
DATE: 12/01/89 TIME: 11:15
FEE: 5.00 SC: 4.00 FT:
BOOK 2204 PAGE 514 PAGES: 005

RECEIVED

B.E.M. AZ STATE OFFICE

FEB 02 1990

7:45 A.M.

PHOENIX, ARIZONA

When recorded, mail to:

QUARLES & BRADY & FANNIN
One E. Camelback Rd., Suite 470
Phoenix, Arizona 85012

Attn: Mary Linich

IN THE SUPERIOR COURT OF THE STATE OF ARIZONA

IN AND FOR THE COUNTY OF YAVAPAI

EDWIN E. BRATTAIN,
a single man,

Plaintiff,

v.

GAYLE T. PAYNE, et. al.,

Defendants.

FILED
4:00 O'Clock P.M.

DEC 31 1986

BARBARA BOYLE Clerk

By: Carol S. Wilton
Deputy

NO. 37982

JUDGMENT

\$	5	P	4	Co	5	St
Bk		Map				Pl

Edwin E. Brattain, and T & R Mining Company, Inc.,
John P. Truffa, Barry J. Truffa, Ann V. Truffa, John P. Truffa,
Jr., Ronald Truffa and Cynthia M. Truffa (the "Truffas"), having
stipulated that judgment may be entered pursuant to agreed upon
terms and good cause appearing:

IT IS HEREBY ORDERED, ADJUDGED AND DECREED:

1. That the Truffas have no right, title or interest
in the unpatented placer mining claims described in Exhibit
A attached hereto or in the lands encompassed therein;

2. That judgment be entered in favor of Edwin E.
Brattain for the reason that Plaintiff is entitled, by virtue
of the Truffas' disclaimer of interest, to the sole and exclusive
possession of the unpatented placer mining claims described in
Exhibit A attached hereto, and of the lands encompassed therein
as against the Truffas or any person or entities claiming by
or through the Truffas;

EVANS, KITCHEL & JENCKES, P.C.

2600 NORTH CENTRAL AVENUE
PHOENIX, ARIZONA 85004-3099
TELEPHONE (602) 234-2600

1
2
3
4
5
6
7
8
9
10
11
12
13
14
15
16
17
18
19
20
21
22
23
24
25
26

3. That each party is to bear his own attorneys' fees and costs.

DONE IN OPEN COURT THIS 31 DAY OF Dec, 1986

Richard K. Mangum
The Honorable Richard K. Mangum
Judge of the Superior Court

Entered Civil Docket 63 Page 237

RECORDED JUDGMENT BOOK 40 PAGE 535-
539

STATE OF ARIZONA)
County of Yavapai) SS
I, ETHEL BOUTON, Clerk of the Superior Court
of Yavapai County, Arizona, do hereby certify
the foregoing to be a full, true and correct
copy of the original document on file as the
same appears of record in my office.

DATED: 11-24-88
ETHEL BOUTON

Clerk of the Superior Court
Bonne Kemerter
Deputy

S E A L

RECEIVED
B.E.M. AZ STATE OFFICE

FEB 02 1990

7:45 A.M.
PHOENIX, ARIZONA

EXHIBIT "A"

The following described unpatented placer mining claims are situated in the Hassayampa Mining District, Yavapai County, Arizona T12N, R3W, G&SRB&M, the names of which are set forth below, together with the legal description, the date of location, the date of recording of the notice of location, the place of recording in the official records of the Recorder of Yavapai County, Arizona, and the serial number where filed with the Bureau of Land Management at Phoenix, Arizona:

Claim Name	Legal Description	Date of		Book	Page	BLM AMC #
		Location	Recording			
Isabella No. 2	Sec. 22, S1/2SW1/4NE1/4, E1/2SE1/4SW1/4,W1/2SE1/4	07/01/29	07/06/29	134	16	184087
	Sec. 27, NE1/4NW1/4 160 acres					
Amended		10/09/29	10/14/29	134	74	
Honey Bunch No. 6	Sec. 1, SW1/4SW1/4 Sec. 2, S1/2NE1/4SE1/4, SE1/4SE1/4 Sec. 11, NE1/4NE1/4 Sec. 12, N1/2NW1/4NW1/4 160 acres	07/01/29	07/06/29	134	18	184086
Amended		10/09/29	10/14/29	134	75	
Ethel No. 4	Sec. 14, NW1/4NE1/4, NE1/4NW1/4 S1/2NW1/4 160 acres	07/01/29	07/06/29	134	21	184082
Amended		10/09/29	10/14/29	134	76	

BOOK 2204 PAGE 516

7:45 A.M.
PHOENIX, ARIZONA

FEB 02 1990

RECEIVED
B.L.M. AZ STATE OFFICE

Claim Name	Legal Description		Date of		Book	Page	BLM AMC #
			Location	Recording			
Myrtle No. 5	Sec. 11, S1/2NE1/4, W1/2SE1/4	160 acres	07/01/29	07/06/29	134	17	184091
Amended			10/09/29	10/14/29	134	77	
Mary No. 3	Sec. 14, N1/2NW1/4SW1/4 Sec. 15, E1/2SE1/4 Sec. 22, NE1/4NE1/4	140 acres	07/01/29	07/06/29	134	20	184090
Amended			10/09/29	10/14/29	134	78	
Amended			08/18/76	08/19/76	1030	429	
Stella No. 1	Sec. 27, SE1/4NW1/4, NE1/4SW1/4, W1/2SW1/4	160 acres	07/01/29	07/06/29	134	19	184095
Amended			10/09/29	10/14/29	134	79	
Beginner	Sec. 28, E1/2SE1/4SE1/4	20 acres	10/04/31	10/20/31	134	503	184079
Good Luck	Sec. 11, E1/2NW1/4NE1/4	20 acres	10/16/31	10/20/31	134	504	184085
Margret	Sec. 27, W1/2NW1/4NE1/4	20 acres	10/16/31	10/20/31	134	505	184089
Amended			08/18/76	08/19/76	1030	430	
Surprise	Sec. 15, W1/2SE1/4 Sec. 22, NW1/4NE1/4	120 acres	10/03/31	10/20/31	134	407	184096
Amended			11/03/31	11/04/31	134	557	
Amended			08/18/76	08/19/76	1030	427	

RECEIVED
 B.L.M. AZ STATE OFFICE
 FEB 02 1990
 7:45 A.M.
 PHOENIX, ARIZONA

<u>Claim Name</u>	<u>Legal Description</u>		<u>Date of</u>		<u>Book</u>	<u>Page</u>	<u>BLM AMC #</u>
			<u>Location</u>	<u>Recording</u>			
Boomer No. 3	Sec. 22, N1/2SW1/4NE1/4	20 acres	10/01/31	10/23/31	134	544	184081
Relocated			08/18/76	08/19/76	1030	428	
Boomer No. 2	Sec. 15, SE1/4NE1/4	40 acres	10/01/31	10/23/31	134	545	184080
Rosita	Sec. 27, E1/2SW1/4NW1/4	20 acres	03/18/36	03/19/36	139	313	184093
Esther	Sec. 22, SE1/4NE1/4	40 acres	04/29/40	04/29/40	145	374	184083
Louise	Sec. 33, S1/2NE1/4 Sec. 34, S1/2NW1/4	160 acres	04/29/40	04/29/40	145	375	184088
Number Two	Sec. 33, N1/2NE1/4 Sec. 34, N1/2NW1/4	160 acres	04/29/40	04/29/40	145	376	184092
Sally	Sec. 14, NW1/4NW1/4 Sec. 15, NE1/4NE1/4	80 acres	04/29/40	04/29/40	145	377	184094
Eureka	Sec. 33, NE1/4SE1/4	40 acres	10/05/41	10/06/41	145	533	184084
Amended			08/19/76	08/19/76	1030	431	

BOOK 2204 PAGE 518

PHOENIX, ARIZONA
7:45 A.M.

FEB 02 1990

RECEIVED
B.L.M. AZ STATE OFFICE

One East Camelback Road
Suite 470
Phoenix, Arizona 85012-1649
602/230-5500
FAX 602/230-5598

Attorneys at Law in
Milwaukee and Madison, Wisconsin
West Palm Beach and Naples, Florida
Phoenix, Arizona

Quarles & Brady & Fannin

January 31, 1990

RECEIVED
B.L.M. AZ STATE OFFICE

U.S. Department of the Interior
Bureau of Land Management
Arizona State Office
3707 North 7th Street
Phoenix, AZ 85014

FEB 02 1990
7:45 A.M.
PHOENIX, ARIZONA

Re: Edwin E. Brattain, et al., v. Gayle T. Payne, et al.
Yavapai County Court No. 37982
Our File No. 18-670-701-5

Dear Sir or Madam:

Enclosed please find a copy of a recorded Judgment(s)
against the following person(s), or deed(s) with regard to the
above mining claim litigation:

T&R Land Mining

Please file this Judgment under lead file number 34127,
which is the correspondending lead file number for the above-noted
person(s).

Should you have any questions, please do not hesitate to
call.

Very truly yours,

QUARLES & BRADY & FANNIN

Mary D. Linich
Mary D. Linich
Legal Assistant

MDL:dh
Enclosures

cc: Edwin E. Brattain
Daniel L. Muchow

c:\linich\us-doi.1



INSTRUMENT # 8944687
OFFICIAL RECORDS OF
YAVAPAI COUNTY
FATSY C. JENNEY
REQUEST OF:
QUARLES & BRADY & FANNIN
DATE: 12/01/89 TIME: 11:15
FEE: 6.00 SC: 4.00 PT:
BOOK 2204 PAGE 563 PAGES: 006

When recorded, mail to:

QUARLES & BRADY & FANNIN
One E. Camelback Rd., Suite 470
Phoenix, Arizona 85012

Attn: Mary Linich

1 EVANS, KITCHEL & JENCKES, P.C.
2 2600 N. Central Avenue
3 Phoenix, Arizona 85004-3099
4 (602) 234-2600
5 Daniel L. Muchow 006931
6 Frances J. Haynes 009999

Attorneys for Plaintiff

IN THE SUPERIOR COURT OF THE STATE OF ARIZONA

IN AND FOR THE COUNTY OF YAVAPAI

8 EDWIN E. BRATTAIN, a single)
9 man, COREY B. EDDINGTON,)
10 REID WALTMAN, DENNIS SETLIFF,)
11 and RUSSELL OWEN FARR, dba)
12 NOWARE CORPORATION,)
13 Plaintiffs,)
14 v.)
15 GAYLE T. PAYNE, et. al.,)
16 Defendants.)

No. 37982

DEFAULT JUDGMENT WITHOUT
APPEARANCE BY DEFENDANT

RECEIVED
B.L.M. AZ STATE OFFICE

FEB 02 1990
7:45 A.M.
PHOENIX, ARIZONA

S	I	P	C	S
Bk	Map	Pcl		

The above entitled cause coming for hearing in open court on the application and affidavit of Plaintiffs' counsel for default judgment pursuant to Rule 55(b) and 54(b), Arizona Rules of Civil Procedure, against the following Defendants:

Woodrow Strobo
T & R Land & Mining
E. J. Swarzenberger

the Court hereby determines and finds as follows:

1. The Second Amended and Supplemental Complaint in this action was filed on January 28, 1986.
2. The Summons and Complaint in this action were duly served on said Defendants as required by law.

EVANS, KITCHEL & JENCKES, P.C.
2600 NORTH CENTRAL AVENUE
PHOENIX, ARIZONA 85004-3099
TELEPHONE (602) 234-2600

FEB 02 1990

7:45 A.M.
PHOENIX, ARIZONA

1 3. Said Defendants have defaulted in that no answer,
2 no appearance or other pleading to the Complaint has been received
3 by or served on Plaintiffs' counsel, as required by the Summons,
4 and no appearance has in any manner been made by said Defendants.

5 4. The time for appearance by said Defendants has
6 expired.

7 5. Default was duly entered against Defendant Woodrow
8 Strobo on March 19, 1987, Defendant T & R Land & Mining on December
9 22, 1986 and Defendant E. J. Swarzenberger on December 22, 1986
10 and no proceedings have been taken by said Defendants since entry
11 of the default.

12 6. There is no just reason for delay of judgment against
13 said Defendants by reason of their being in default in this action.

14 7. The application for default judgment against said
15 Defendants has been duly considered by the Court and the Court
16 is satisfied fully in the premises.

17 NOW, THEREFORE, it is hereby directed that entry of
18 default judgment against said Defendants be made, and

19 IT IS HEREBY ORDERED that said Defendants be, and hereby
20 are, adjudged to be in default in this action.

21 IT IS FURTHER ORDERED that judgment in favor of
22 Plaintiffs and against said Defendants shall enter in accordance
23 with the prayer of Plaintiffs' Complaint, to-wit: that Plaintiffs
24 are entitled to the sole and exclusive possession of the unpatented
25 placer mining claims described in Exhibit A attached hereto,
26 and that the lands encompassed therein, as against said Defendants
or any persons claiming by or through said Defendants, and that

1 said Defendants, their agents, servants, employees, contractors
2 or transferees are permanently enjoined and restrained from
3 trespassing upon the possessory rights of Plaintiffs or otherwise
4 interfering with any activities of the Plaintiffs within the
5 boundaries of the mining claims described in Exhibit A hereto
6 and from digging, removing, extracting, depleting or otherwise
7 mining the lands encompassed within the exterior boundaries of
8 said mining claims.

9 DONE IN OPEN COURT this 9 day of Nov, 1987.

10
11 Richard K. Mangum
12 The Honorable Richard K. Mangum
13 Judge of the Superior Court

14
15 STATE OF ARIZONA)
County of Yavapai) SS
16 I, ETHEL BOUTON, Clerk of the Superior Court
17 of Yavapai County, Arizona, do hereby certify
18 the foregoing to be a full, true and correct
copy of the original document on file as the
same appears of record in my office.

19 DATED: 11-24-89

20 ETHEL BOUTON
Clerk of the Superior Court

21 James Amentee
Deputy

22 **SEAL**

23 RECEIVED
B.E.M. AZ STATE OFFICE

24 FEB 02 1990

25 7:45 A.M.
PHOENIX, ARIZONA

26 BOOK 2204 PAGE 565

EXHIBIT "A"

The following described unpatented placer mining claims are situated in the Hassayampa Mining District, Yavapai County, Arizona T12N, R3W, G&SRB&M, the names of which are set forth below, together with the legal description, the date of location, the date of recording of the notice of location, the place of recording in the official records of the Recorder of Yavapai County, Arizona, and the serial number where filed with the Bureau of Land Management at Phoenix, Arizona:

<u>Claim Name</u>	<u>Legal Description</u>	<u>Date of</u>		<u>Book</u>	<u>Page</u>	<u>BLM AMC #</u>
		<u>Location</u>	<u>Recording</u>			
Isabella No. 2	Sec. 22, S1/2SW1/4NE1/4, E1/2SE1/4SW1/4,W1/2SE1/4	07/01/29	07/06/29	134	16	184087
	Sec. 27, NE1/4NW1/4 160 acres					
Amended		10/09/29	10/14/29	134	74	
Honey Bunch No. 6	Sec. 1, SW1/4SW1/4 Sec. 2, S1/2NE1/4SE1/4, SE1/4SE1/4 Sec. 11, NE1/4NE1/4 Sec. 12, N1/2NW1/4NW1/4 160 acres	07/01/29	07/06/29	134	18	184086
Amended		10/09/29	10/14/29	134	75	
Ethel No. 4	Sec. 14, NW1/4NE1/4, NE1/4NW1/4 S1/2NW1/4 160 acres	07/01/29	07/06/29	134	21	184082
Amended		10/09/29	10/14/29	134	76	

BO 2204 PAGE 566

7:45 A.M.
PHOENIX, ARIZONA

FEB 02 1990

RECEIVED
B.L.M. AZ STATE OFFICE

<u>Claim Name</u>	<u>Legal Description</u>		<u>Date of</u>		<u>Book</u>	<u>Page</u>	<u>BLM AMC #</u>
			<u>Location</u>	<u>Recording</u>			
Myrtle No. 5	Sec. 11, S1/2NE1/4, W1/2SE1/4	160 acres	07/01/29	07/06/29	134	17	184091
Amended			10/09/29	10/14/29	134	77	
Mary No. 3	Sec. 14, N1/2NW1/4SW1/4 Sec. 15, E1/2SE1/4 Sec. 22, NE1/4NE1/4	140 acres	07/01/29	07/06/29	134	20	184090
Amended			10/09/29	10/14/29	134	78	
Amended			08/18/76	08/19/76	1030	429	
Stella No. 1	Sec. 27, SE1/4NW1/4, NE1/4SW1/4, W1/2SW1/4	160 acres	07/01/29	07/06/29	134	19	184095
Amended			10/09/29	10/14/29	134	79	
Beginner	Sec. 28, E1/2SE1/4SE1/4	20 acres	10/04/31	10/20/31	134	503	184079
Good Luck	Sec. 11, E1/2NW1/4NE1/4	20 acres	10/16/31	10/20/31	134	504	184085
Margret	Sec. 27, W1/2NW1/4NE1/4	20 acres	10/16/31	10/20/31	134	505	184089
Amended			08/18/76	08/19/76	1030	430	
Surprise	Sec. 15, W1/2SE1/4 Sec. 22, NW1/4NE1/4	120 acres	10/03/31	10/20/31	134	407	184096
Amended			11/03/31	11/04/31	134	557	
Amended			08/18/76	08/19/76	1030	427	

BOOK 2204 PAGE 567

RECEIVED
B.L.M. AZ STATE OFFICE
7:45 A.M.
FEB 02 1990
PHOENIX, ARIZONA

<u>Claim Name</u>	<u>Legal Description</u>		<u>Date of</u>		<u>Book</u>	<u>Page</u>	<u>BLM AMC #</u>
			<u>Location</u>	<u>Recording</u>			
Boomer No. 3	Sec. 22, N1/2SW1/4NE1/4	20 acres	10/01/31	10/23/31	134	544	184081
Relocated			08/18/76	08/19/76	1030	428	
Boomer No. 2	Sec. 15, SE1/4NE1/4	40 acres	10/01/31	10/23/31	134	545	184080
Rosita	Sec. 27, E1/2SW1/4NW1/4	20 acres	03/18/36	03/19/36	139	313	184093
Esther	Sec. 22, SE1/4NE1/4	40 acres	04/29/40	04/29/40	145	374	184083
Louise	Sec. 33, S1/2NE1/4 Sec. 34, S1/2NW1/4	160 acres	04/29/40	04/29/40	145	375	184088
Number Two	Sec. 33, N1/2NE1/4 Sec. 34, N1/2NW1/4	160 acres	04/29/40	04/29/40	145	376	184092
Sally	Sec. 14, NW1/4NW1/4 Sec. 15, NE1/4NE1/4	80 acres	04/29/40	04/29/40	145	377	184094
Eureka	Sec. 33, NE1/4SE1/4	40 acres	10/05/41	10/06/41	145	533	184084
Amended			08/19/76	08/19/76	1030	431	

RECEIVED
B.L.M. AZ STATE OFFICE

FEB 02 1990

7:45 A.M.
PHOENIX, ARIZONA

DO NOT WRITE IN THESE SPACES
2204 PAGE 568

O John P. Truffa (1411 Janete
and Mary Co) are the
Sole Owners of the follow
ing claims

AMC 84653 thru 84662
AMC: 84663 thru 84681

Please change records
to show change of
ownership.

John P. Truffa

B.L. H...
DEC 24 1981
10:30 A.M.
P.L. ...

D...
7/6
lu.
P... ONA

RECEIVED
B.L.M. AZ STATE OFFICE
CASH
NO.
OCT 10 12 51 PM '89
CLAIMS
THIS IS
AND ACH...
PAGE

Arizona, County of Yavapai
I do hereby certify that the within instrument was filed and recorded at the request of John P. Truffa
DEC 15 '81 - 11 55 AM o'clock book 1430 Official Records Page 519-520
Records of Yavapai County, Arizona. WITNESS my hand and official seal the day and year first above written.

PATSY C. JENNEY, County Recorder
By Jonda Weedon Deputy

Mr. Jack Kirtland
4K Corporation
9980 Tapaya
Cathedral City, Calif 92234

Notice

T & R Land and Mining Company
4422 North 18th Place
Phoenix, Arizona 85016
February 18, 1981

Nov 24, 1981

Mr. Jack Kirtland
4K Corporation
619 South Copper Lane
Apache Junction, AZ 85220

B.L. [unclear]
11/16/81
P.L. [unclear] JNA

Dear Mr. Kirtland:

Under Section 18 page 8 of the Mining Lease and Option the T & R Land and Mining Company has the right to terminate the lease, upon twenty (20) days written notice to you, in the event you should be in default. You are certainly in default and failed to correct said default in a reasonable manner.

The Notice of Termination has been given to you in compliance with the agreement, a copy was certified to you and sent to 69980 Tapaya Cathedral City, California 92234. The new address you gave me and a copy was certified to you and Bill Kirtland at 619 South Copper Lane, Apache Junction, AZ 85220, the address given in this agreement.

The twenty days have expired on Nov 23, 1981. You have failed to do anything about this. It would appear to be too late to correct any default. You may therefore consider that the Mining Lease and Option of January 13, 1979 is cancelled. Please acknowledge receipt of this cancellation.

Very truly yours, John P. Truffa

Notice of our intention to terminate

Registered No 25766

John P. Truffa
T & R Land and Mining Company

Nov 2, 1981 a registered letter was sent, on Nov 1981 - received and signed for.

Check No 2125 drawn on 16-4-33805-3151 Received 11/12, 1981

BOOK 1430 PAGE 519

Nov 23, 1981 Received Check No 2125 drawn on 16 4-33805-3151
Remained unpaid Reason No 1 insufficient funds

OCT 10 12 52 PM '81

RECEIVED
CLERK'S OFFICE
NOV 23 1981

I was filed and recorded at the request of Arthur P. Zuffa
 within 1430 Official Records Book 519-520
 at 1430 on the day and year first above written.
 By Patsy J. Weedon County Recorder
 WITNESS my hand and official seal the day and year first above written.

Notice

Mining Company
 Place 016

Some irregularly
 Mining Co) am the
 owners of the follow
 claims

- AMC 84653 thru 84662
- AMC 84663 thru 84681

JWA
 tion
 ninate
 y in
 onable
 in com-
 and

B. L. ...

DEC 16 1981

10:00 A.M.

PHOENIX, ARIZONA

LEASE AND OPTION

THIS LEASE AND OPTION, made and entered into as of the ^{T & R. Land & Mining Co.} 13 day of January, 1979, by and between ~~JOHN P. TRUFFA~~ ^{Phoenix Superior,} Arizona, hereinafter called "TRUFFA," and 4K CORPORATION, an Arizona corporation, hereinafter called "4K"

W I T N E S S E T H :

WHEREAS, TRUFFA represents that he is the owner of fifteen (15) lode mining claims located in the Hassayampa Mining District, near Prescott, County of Yavapai, State of Arizona, (said property hereinafter called the "Mining Property," and being more particularly described in Exhibit "A" hereto); and

WHEREAS, 4K desires to obtain and TRUFFA is willing to grant to 4K a lease and an exclusive option to purchase the Mining Property upon the terms and conditions hereinafter provided;

NOW, THEREFORE, in consideration of the payment to TRUFFA of Five Hundred Dollars (\$500.00), the receipt of which is hereby acknowledged, and in consideration of the mutual covenants and agreements hereinafter set forth, the parties hereto agree as follows:

Section 1. Lease

TRUFFA leases to 4K the Mining Property, together with all improvements, hereditaments, appurtenances, rights, privileges, and franchises incident or belonging to said Mining Property.

Section 2. Option

TRUFFA grants to 4K an exclusive option to purchase TRUFFA'S interest in the Mining Property. The option may be exercised

DEC 16 1981
10:00 A.M.
P. M. ARIZONA

labor is to apply, and shall not be performed elsewhere, even though such performance elsewhere may tend to develop the claim or group of claims.

Section 17. Amendments, Relocations, and Patents

4K may amend the unpatented mining claims included in the Mining Property or relocate them in the name of TRUFFA. All expenses authorized or incurred by 4K in connection with amending or relocating unpatented mining claims, or in connection with patent proceedings, shall be borne by 4K. The rights of 4K and TRUFFA under this Lease and Option shall extend to any amended, relocated, or newly patented mining claim, and the parties agree to deliver to the Escrow Agent named in Section 22. all new or amended instruments and instructions required to reflect such amendments, relocations, or patents.

Section 18. Forfeiture or Termination and Surrender by 4K

(a) If, at any time, 4K shall violate or fail to comply with the provisions of this Lease and Option, including the failure to make any monthly payments when due under Section 4, and if said nonfulfillment or nonperformance shall continue for a period of twenty (20) days after written notice has been given to it by TRUFFA, then, upon the expiration of said twenty (20) day period, all rights of 4K, except as provided in Section 19., shall terminate and all payments theretofore made shall be retained by TRUFFA as full compensation as rental for the use and occupancy of said Mining Property, as the consideration for which this Lease and Option is given, and as liquidated damages, and all liabilities and obligations of 4K of any kind, character, or description, including any liability for any payments under Section 4. then

Section 25. Notices

All notices herein provided for may be given by mail to the following addresses until otherwise changed by written request of the parties:

To: 4K CORPORATION
619 South Copper Lane
Apache Junction, AZ 85220

To: JOHN P. TRUFFA
4422 N. 18th Place
Phoenix, Arizona 85016

B.L.H. ...
DEC 16 1981
10:00 A.M.
PHOENIX, ARIZONA

Section 26. Inurement

Time is of the essence of this Lease and Option. The terms, provisions, covenants and agreements herein contained shall extend to, be binding upon and inure to the benefit of the heirs, successors, representatives and assigns of the parties hereto.

IN WITNESS WHEREOF, the parties hereto have executed this Lease and Option, in triplicate, as of the day and year first above written.

John P. Truffa

JOHN P. TRUFFA
4K CORPORATION, an Arizona corporation

By *Jack R. Kittland*

Secretary-Treasurer

STATE OF ARIZONA)
County of MARICOPA)

The foregoing instrument was acknowledged before me this 13th day of January, 1979, by JOHN P. TRUFFA.

Virginia M Hall

Notary Public

My commission expires: April 20, 1982

STATE OF ARIZONA)

County of MARICOPA)

The foregoing instrument was acknowledged before me this 13th day of January, 1979, by JACK R. KIRTLAND, Secretary-Treasurer of 4K CORPORATION, an Arizona corporation, on behalf of the corporation.

Virginia M Hall
Notary Public

My commission expires: April 20, 1982

B. L. ...
DEC 16 1981
10. ...
P... ARIZONA

... of your records... March 18, 1980... of...
... should be filed in this
office on or before... the...
must show the work done during the period from September 1, 1979 to
September 1, 1980.

Sincerely,

ATTN: ~~to~~ William Kirtland
619 S. Copper Lane
Apache Junction, Arizona 85220

Robert L. Peterson
Chief, Branch of Records
and Data Management
4422 N 18th Pl
Phoenix AZ
85016

Gentlemen:

This letter is to identify the serial numbers we have assigned to your
mining claim location notices filed in this office on October 19, 1979.

<u>Serial Number</u>	<u>Name of Claim</u>
A MC 84653 thru 84662	4 K I thru 4 K X
A MC 84663	Elva-K II
A MC 84664	Elva-K I
A MC 84665	Patrick
A MC 84666R	Rhonda-Veronica
A MC 84667	Kayleen
A MC 84668	Carl
A MC 84669	Cathy
A MC 84670	Liz
A MC 84671	Judie
A MC 84672	Rachel
A MC 84673	Jackie
A MC 84674	Jody
A MC 84675	Addie
A MC 84676	Cori
A MC 84677	Cindy
A MC 84678	Leona
A MC 84679	Sandy
A MC 84680	Julia
A MC 84681	2 Sarahs

Please refer to the claim names and the serial numbers in any future
correspondence.

The regulations in 43 CFR 3833.1-2, copy enclosed, require that each
location notice must have a reference to county recording information by
book (docket) and page or other identification number of the notice or
certificate and, if amended, of the last recorded amendment. Please
furnish this information for the above claims so that your filings will
be complete.

Serial No. 84666 PL
Case Type PL
CLAIM NAME Rhonda Veronica
Claimant MER
Twp Range 14-15-2N 3W
Sec 36 SW 25-2
MER Legeh Discript
Twp Range 14-12-5N 3W
Sec 36 SW 25

B. L. ...
DEC 7 1981
10:00 A.M.
PHOENIX, ARIZONA

Description of Climax Claims
as marked on map.

A MC 34127

2-9-79

Climax No 1

I am the owner of these
list of Claims.

" " 2

" " 3

" " 4

" " 5

" " 6

" " 7

" " 8

9 Golden Agent No 5

10 Candy No 1

T & R Land and Mining Co
by

John P. Truffa
4422 N 18th Pl

Phoenix Ariz
85016

MAP FILED IN A MC 34127

RECEIVED
B. L. M. AZ STATE OFFICE

FEB 09 1979

10:00 A.M.
PHOENIX, ARIZONA

NOTICE!!

These documents have been scanned!

Do not place un-scanned documents beneath this notice!

Do not remove this notice from this file!

GPO Jacket No. 560-102
Print Order 61549
Rise Business Services, LLC
Job=AZ15 9/23/2019



Box Number= AZ15272



Claim Begin-End: AMC034127-AMC034136

6 Location Notices-Amendments and Supporting Documents



AZ15272-7

AMC031512-AMC034315

PETERSON - BROCKE & STEINER 56305

FEB 09 1979

10:00 A.M.
PHOENIX, ARIZONA

Notice of Mining Location LODE CLAIM

To All Whom It May Concern:

This Mining Claim, the name of which is the Climax #1
Mining Claim, situate on lands belonging to the United States of America, and in which there are valuable mineral deposits, was entered upon and located for the purpose of exploration and purchase by J. E. Russell, F. A. Russell, J. J. McCoy and John Miller, Each a citizen of the United States

(LOCATOR MUST INSERT EITHER "A CITIZEN OF THE UNITED STATES" OR "WHO HAS DECLARED HIS INTENTION OF BECOMING A CITIZEN OF THE UNITED STATES")

the undersigned, on the 22nd day of July, 1933

The length of this claim is Fifteen Hundred feet and We claim
Fourteen Hundred feet in a Southeasterly direction
and One Hundred feet in a Northwesterly direction
from the center of the discovery shaft, at which this notice is posted, lengthwise of the claim, together with
Three Hundred feet in width of the surface grounds, on each side of the center of said claim. The general course

of the lode deposit and premises is from the Southeast to the Northwest

The claim is situated and located in the Hassayampa Mining District,
in Yavapai County, in the State of Arizona, about 200 Feet in a Westerly
direction from The Climax Post Office

The surface boundaries of the claim are marked upon the ground as follows: Beginning at
A monument

at a point in a westerly direction 100 feet from
the discovery shaft (at which this notice is posted), being in the center of the Northwest
end line of said claim; thence 300 feet to a Monument
Southwest corner of said claim; thence
1500 feet to a Monument, being at the
Southeast corner of said claim; thence 300 feet
to a Monument at the center of the Southeast end of said claim;
thence 300 feet to a Monument, being at
the Northeast corner of said claim; thence 1500
feet to a Monument at the Northwest corner of said claim;
thence 300 feet to the place of beginning.

Dated and posted on the grounds this 22nd day of July, 1933

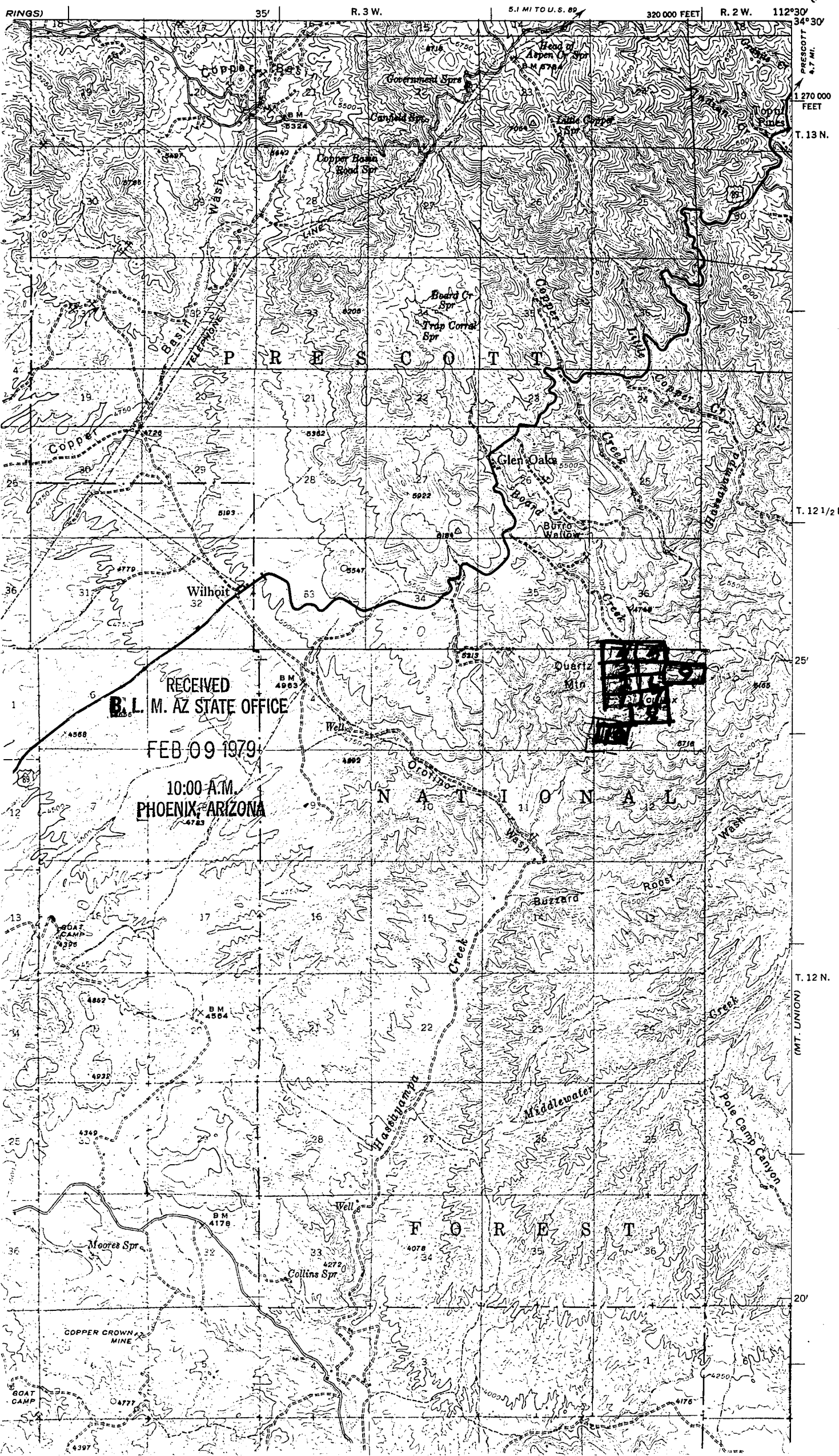
J. E. Russell
F. A. Russell
J. J. McCoy
John Miller

Filed and recorded at request of J. E. Russell Aug. 11, A. D. 1933
at 11:35 o'clock A. M., Book 140 of Mines, page 237, Records of Yavapai County, Arizona.

By H. C. Bauer (SEAL) GRACE CHAPMAN, County Recorder.
Deputy Recorder.

Map filed in A MC 34127

(PRESCOTT)
A MC 34127



RECEIVED
B.L.M. AZ STATE OFFICE
FEB 09 1979
10:00 A.M.
PHOENIX, ARIZONA

MAP FILED IN A MC MC 34127

FEB 09 1979

10:00 A.M.
PHOENIX, ARIZONA

Notice of Mining Location LODE CLAIM

To All Whom It May Concern:

This Mining Claim, the name of which is the Climax #2
Mining Claim, situate on lands belonging to the United States of America, and in which there are valuable mineral deposits, was entered
upon and located for the purpose of exploration and purchase by J. E. Russell, F.A. Russell, J. J. McCoy and
John Miller, Each a citizen of the United States

(LOCATOR MUST INSERT EITHER "A CITIZEN OF THE UNITED STATES" OR "WHO HAS DECLARED HIS INTENTION OF BECOMING A CITIZEN OF THE UNITED STATES".)

the undersigned, on the 24th day of July, 1933

The length of this claim is Fifteen Hundred feet and We claim
Four Hundred feet in a Southeasterly direction
and Eleven Hundred feet in a Northwesterly direction
from the center of the discovery shaft, at which this notice is posted, lengthwise of the claim, together with

Three Hundred feet in width of the surface grounds, on each side of the center of said claim. The general course
of the lode deposit and premises is from the East to the West

The claim is situated and located in the Hassavampa Mining District,
in Yavapai County, in the State of Arizona, about 1000 feet in a Southeasterly
direction from The Old Climax Post Office and Mill. This claim adjoins Climax #1 on the East
Sideline of said Climax #1

The surface boundaries of the claim are marked upon the ground as follows: Beginning at
A Monument

at a point in a Easterly direction 400 feet from
the discovery shaft (at which this notice is posted), being in the center of the Southeast
end line of said claim; thence 300 feet to a Monument
Northwest corner of said claim; thence 1500 feet to a Monument, being at the
Northwest corner of said claim; thence 300 feet
to a Monument at the center of the Northwest end of said claim;
thence 300 feet to a Monument, being at
the Southwest corner of said claim; thence 1500
feet to a Monument at the Southeast corner of said claim;
thence 300 feet to the place of beginning.

Dated and posted on the grounds this 24th day of July, 1933

J.E. Russell
F.A. Russell
J. J. McCoy
John Miller

Filed and recorded at request of J.E. Russell Aug 11, A. D. 1933
at 11:35 o'clock A. M., Book 140 of Mines, page 238, Records of Yavapai County, Arizona.

By F.C. Bauer (SEAL) GRACE CHAPMAN, County Recorder.
Deputy Recorder.

MAP FILED IN A MC 34127

RECEIVED
P. I. M. AZ STATE OFFICE

FEB 09 1979

10:00 A.M.
PHOENIX, ARIZONA
To All Whom It May Concern:

Notice of Mining Location LODE CLAIM

This Mining Claim, the name of which is the Climax #3
Mining Claim, situate on lands belonging to the United States of America, and in which there are valuable mineral deposits, was entered upon and located for the purpose of exploration and purchase by J. E. Russell, F. A. Russell, J. J. McCoy and John Miller, Each a citizen of the United States

(LOCATOR MUST INSERT EITHER "A CITIZEN OF THE UNITED STATES" OR "WHO HAS DECLARED HIS INTENTION OF BECOMING A CITIZEN OF THE UNITED STATES".)

the undersigned, on the 24th day of July, 1933

The length of this claim is Fifteen Hundred feet and 0 claim
One Hundred feet in a South Easterly direction
and Fourteen Hundred feet in a North Westerly direction
from the center of the discovery shaft, at which this notice is posted, lengthwise of the claim, together with
Three Hundred feet in width of the surface grounds, on each side of the center of said claim. The general course of the lode deposit and premises is from the North to the South

The claim is situated and located in the Hassayampa Mining District,
in Yavapai County, in the State of Arizona, about 1800 feet in a Easterly
direction from The old Climax Post Office. This claim adjoining the East Sideline of Climax #2

The surface boundaries of the claim are marked upon the ground as follows: Beginning at
A Monument
at a point in a Southeasterly direction 100 feet from
the discovery shaft (at which this notice is posted), being in the center of the Southeast
end line of said claim; thence 300 feet to a Monument
, being the Northeast corner of said claim; thence
1500 feet to a monument, being at the
Northwest corner of said claim; thence 300 feet
to a Monument at the center of the Northwest end of said claim;
thence 300 feet to a Monument, being at
the Southwest corner of said claim; thence 1500
feet to a Monument at the Southeast corner of said claim;
thence 300 feet to the place of beginning.

Dated and posted on the grounds this 24th day of July, 1933

J. E. Russell
F. A. Russell
J. J. McCoy
John Miller

Filed and recorded at request of J. E. Russell Aug. 11, A. D. 1933
at 11:35 o'clock A. M., Book 140 of Mines, page 239, Records of Yavapai County, Arizona.

By J. C. Bauer (SEAL) GRACE CHAPMAN, County Recorder.
Deputy Recorder.

MAP FILED IN A MC 34129

FEB 09 1979

Notice of Mining Location

Lode Claim

10:00 A.M.
PHOENIX, ARIZONA

To All Whom It May Concern:

This Mining Claim, the name of which is the Climax #4

Mining Claim, situate on lands belonging to the United States of America, and in which there are valuable mineral deposits was entered upon and located for the purpose of exploration and purchase by J. E. Russell
F. A. Russell
J. J. McCoy and John Miller, each a citizen of the United States

(Locator must insert either "a citizen of the U. S." or who has declared his intention to become a citizen of the U. S.")

the undersigned, on the 24th day of July, 1933

The length of this claim is fifteen hundred feet
and we claim six hundred feet
in a southeasterly direction and nine hundred
feet in a northwesterly direction from
the center of the discovery shaft, at which this notice is posted, lengthwise of the claim, together with
300 feet in width of the surface grounds, on each side
of the center of said claim. The general course of the lode deposit and premises is from the east
to the west

The claim is situated and located in the Hassayampa Mining District, in
Yavapai County, in the State of Arizona, about 2400 feet
in a easterly direction from the old Climax post
office, this claim adjoins the east side line of Climax #3

The surface boundaries of the claim are marked upon the ground as follows: Beginning at
a monument

at a point in a southeasterly direction 600 feet from
the discovery shaft (at which this notice is posted), being in the center of the southeast
end line of said claim; thence 300 feet to a monument
being the southeast corner of said claim; thence
1500 feet to a monument, being at the
northeast corner of said claim; thence 300 feet
to a monument at the center of the northwest end of said claim;
thence 300 feet to a monument being at the
northwest corner of said claim; thence 1500 feet
to a monument at the southwest corner of said claim;
thence 300 feet to the place of beginning.

Dated and posted on the ground this 24th day of July, 1933

J. E. Russell
F. A. Russell
J. J. McCoy
John Miller

MAP FILED IN A MC 34127

FEB 09 1979 **Notice of Mining Location**

10:00 A.M.
PHOENIX, ARIZONA

Lode Claim

To All Whom It May Concern:

This Mining Claim, the name of which is the Climax #5

Mining Claim, situate on lands belonging to the United States of America, and in which there are valuable mineral deposits was entered upon and located for the purpose of exploration and purchase by J. E. Russell
F. A. Russell
J. J. McCoy and John Miller, each a citizen of the United States
(Locator must insert either "a citizen of the U. S." or who has declared his intention to become a citizen of the U. S.)

the undersigned, on the 24th day of July, 1933

The length of this claim is 1500 feet
and we claim five hundred feet
in a northwesterly direction and one thousand
feet in a southeast direction from
the center of the discovery shaft, at which this notice is posted, lengthwise of the claim, together with
three hundred feet in width of the surface grounds, on each side
of the center of said claim. The general course of the lode deposit and premises is from the northwest
to the southeast

The claim is situated and located in the Hassayampa Mining District, in
Yavapai County, in the State of Arizona, about 2000 feet
in a southeasterly direction from the old Climax
post office, the northwest end line of this claim butts against
the southeast end line of Climax #4.

The surface boundaries of the claim are marked upon the ground as follows: Beginning at
a monument

at a point in a northwesterly direction 500 feet from
the discovery shaft (at which this notice is posted), being in the center of the northeast
end line of said claim; thence 300 feet to a monument
being the southwest corner of said claim; thence
1500 feet to a monument, being at the
southwest corner of said claim; thence 300 feet
to a monument at the center of the southeast end of said claim;
thence 300 feet to a monument being at the
southeast corner of said claim; thence 1500 feet
to a monument at the northeast corner of said claim;
thence 300 feet to the place of beginning.

Dated and posted on the ground this 24th day of July, 1933

J. E. Russell
F. A. Russell
J. J. McCoy
John Miller

MAP FILED IN A MC 34127

242

RECEIVED
B. I. M. AZ STATE OFFICE

FEB 09 1979

10:00 A.M.
PHOENIX, ARIZONA
Notice of Mining Location
LODE CLAIM

To All Whom It May Concern:

This Mining Claim, the name of which is the Climax #6
Mining Claim, situate on lands belonging to the United States of America, and in which there are valuable mineral deposits, was entered
upon and located for the purpose of exploration and purchase by J E Russell F.A. Russell, J. J. McCoy and
John Miller, Each a citizen of the United States

(LOCATOR MUST INSERT EITHER "A CITIZEN OF THE UNITED STATES" OR "WHO HAS DECLARED HIS INTENTION OF BECOMING A CITIZEN OF THE UNITED STATES".)

the undersigned, on the 24th day of July, 1933

The length of this claim is Fifteen Hundred feet and We claim
Five Hundred feet in a Northwesterly direction
and One thousand feet in a Southeasterly direction
from the center of the discovery shaft, at which this notice is posted, lengthwise of the claim, together with
300 feet in width of the surface grounds, on each side of the center of said claim. The general course

of the lode deposit and premises is from the Northeast to the Southwest
The claim is situated and located in the Hassayampa Mining District,
in Yavapai County, in the State of Arizona, about 1000 in a Easterly
direction from The old Climax Post Office. The Northwest End line of this claim Butts against the
Southeast End Line of Climax #2

The surface boundaries of the claim are marked upon the ground as follows: Beginning at
A monument

at a point in a Northwesterly direction 500 feet from
the discovery shaft (at which this notice is posted), being in the center of the Northwest
end line of said claim; thence 300 feet to a Monument
, being the Southwest corner of said claim; thence
1500 feet to a Monument, being at the
Southeast corner of said claim; thence 300 feet
to a Monument at the center of the Southeast end of said claim;
thence 300 feet to a Monument, being at
the Northeast corner of said claim; thence 1500
feet to a Monument at the Northwest corner of said claim;
thence 300 feet to the place of beginning.

Dated and posted on the grounds this 24th day of July, 1933

J E Russell
F.A. Russell
J. J. McCoy
John Miller

Filed and recorded at request of J.E. Russell Aug. 11, A. D. 1933
at 11:35 o'clock A. M., Book 140 of Mines, page 242, Records of Yavapai County, Arizona.

By J.C. Bauer (SEAL) GRACE CHAPMAN, County Recorder.
Deputy Recorder.

MAP FILED IN A MC 34127

Notice of Mining Location

Lode Claim

FEB 09 1933

10:00 A.M.
PHOENIX, ARIZONA

To All Whom It May Concern:

This Mining Claim, the name of which is the Climax #7

Mining Claim, situate on lands belonging to the United States of America, and in which there are valuable mineral deposits was entered upon and located for the purpose of exploration and purchase by J. E. Russell

F. A. Russell
J. J. McGoy and John Miller, each a citizen of the United States

(Locator must insert either "a citizen of the U. S." or who has declared his intention to become a citizen of the U. S.")

the undersigned, on the 24th day of July, 1933.

The length of this claim is fifteen hundred feet
and we claim 150 feet

in a northwesterly direction and 1350

feet in a southwesterly direction from

the center of the discovery shaft, at which this notice is posted, lengthwise of the claim, together with

300 feet in width of the surface grounds, on each side

of the center of said claim. The general course of the lode deposit and premises is from the north

to the south

The claim is situated and located in the Hassayampa Mining District, in

Yavapai County, in the State of Arizona, about 1600 feet

in a southerly direction from the old Climax

post office, the northwest end line of this claim butts against

the southeast end line of Climax #1.

The surface boundaries of the claim are marked upon the ground as follows: Beginning at

a monument

at a point in a northwesterly direction 150 feet from

the discovery shaft (at which this notice is posted), being in the center of the northwest

end line of said claim; thence 300 feet to a monument

, being the southwest corner of said claim; thence

1500 feet to a monument, being at the

southeast corner of said claim; thence 300 feet

to a monument at the center of the southeast end of said claim;

thence 300 feet to a monument being at the

northwest corner of said claim; thence 1500 feet

to a monument at the northwest corner of said claim;

thence 300 feet to the place of beginning.

Dated and posted on the ground this 24th day of July, 1933.

F. A. Russell

J. E. Russell

J. J. McGoy

John Miller

MAP FILED IN A MC 34133

244

FEB 09 1979

10:00 A.M.
PHOENIX, ARIZONA

Notice of Mining Location LODE CLAIM

To All Whom It May Concern:

This Mining Claim, the name of which is the Climax #8
Mining Claim, situate on lands belonging to the United States of America, and in which there are valuable mineral deposits, was entered
upon and located for the purpose of exploration and purchase by J E Russell, F.A. Russell, J J McCoy and
John Miller, Each a citizen of the United States

(LOCATOR MUST INSERT EITHER "A CITIZEN OF THE UNITED STATES" OR "WHO HAS DECLARED HIS INTENTION OF BECOMING A CITIZEN OF THE UNITED STATES".)

the undersigned, on the 25th day of July, 1933
The length of this claim is Fifteen Hundred feet and We claim
Fourteen Hundred Seventy Five feet in a Southeasterly direction
and Twenty Five feet in a Northwesterly direction
from the center of the discovery shaft, at which this notice is posted, lengthwise of the claim, together with
Three Hundred feet in width of the surface grounds, on each side of the center of said claim. The general course
of the lode deposit and premises is from the Northwest to the Southeast
The claim is situated and located in the Hassayampa Mining District,
in Yavapai County, in the State of Arizona, about 500 feet in a Southerly
direction from The old Climax Post Office bordering the Hassayampa River. The Northwest Sideline
of this claim adjoins the Southwest Sidelines of Climax Nos. 1 and 7 respectively

The surface boundaries of the claim are marked upon the ground as follows: Beginning at
A monument
at a point in a Northwesterly direction 25 feet from
the discovery shaft (at which this notice is posted), being in the center of the Northwest
end line of said claim; thence 300 feet to a Monument
1500, being the Southwest corner of said claim; thence
1500 feet to a monument, being at the
Southeast corner of said claim; thence 300 feet
to a Monument at the center of the Southeast end of said claim;
thence 300 feet to a Monument, being at
the Northeast corner of said claim; thence 1500
feet to a monument at the Northwest corner of said claim;
thence 300 feet to the place of beginning.

Dated and posted on the grounds this 25th day of July, 1933

J.E. Russell
F.A. Russell
J. J. McCoy, John Miller.

Filed and recorded at request of J. E. Russell Aug. 11, A. D. 1933
at 11:35 o'clock A. M., Book 140 of Mines, page 244, Records of Yavapai County, Arizona.

By J C Bauer (SEAL) GRACE CHAPMAN, County Recorder.
Deputy Recorder.

MAP FILED IN A MC 34134

198 Book 147

FEB 09 1979

10:00 A.M.
PHOENIX, ARIZONA

REDDINGTON MISSION-6376

Notice of Mining Location LODE CLAIM

To All Whom It May Concern:

This Mining Claim, the name of which is the GOLDEN AGE No. 5
Mining Claim, situate on lands belonging to the United States of America, and in which there are valuable mineral de-
posits, was entered upon and located for the purpose of exploration and purchase by
J. E. Russell, a citizen of the United States,

(LOCATOR MUST INSERT EITHER "A CITIZEN OF THE UNITED STATES" OR "WHO HAS DECLARED HIS INTENTION TO BECOME A CITIZEN OF THE UNITED STATES.")

the undersigned, on the 1st day of November, 1938.

The length of this claim is 1500 feet and 1 claim
300 feet in a northerly direction
and 1200 feet in a southerly direction
from the center of the discovery shaft, at which this notice is posted, lengthwise of the claim, together with
300 feet in width of the surface grounds, on each side of the center of said claim. The general course
of the lode deposit and premises is from the north to the south.

The claim is situated and located in the Hassayampa Mining District,
in Yavapai County, in the State of Arizona, about 2000 feet in a easterly
direction from the Climax Mill on the Hassayampa River.

The surface boundaries of the claim are marked upon the ground as follows: Beginning at
monument of stones

at a point in a northerly direction 300 feet from
the discovery shaft (at which this notice is posted), being in the center of the north
end line of said claim; thence 300 feet to a monument of stones
1500 feet to a monument of stones, being at the
southeast corner of said claim; thence 300 feet
to a monument of stones at the center of the south end of said claim;
thence 300 feet to a monument of stones, being at
the southwest corner of said claim; thence 1500
feet to a monument of stones at the northwest corner of said claim;
thence 300 feet to the place of beginning.

Dated and posted on the ground this first day of November, 1938.

J. E. Russell

Filed and recorded at request of J. E. Russell Nov. 10, A. D. 1938
at 1:25 o'clock P. M., Book 147 of Mines, page 198, Records of Yavapai County, Arizona.

(SEAL) GRACE CHAPMAN, County Recorder.

By Dorothy M. Evans , Deputy Recorder.

MAP FILED IN A MC 34127

A MC 34136

FRANK C. BAUER, County Recorder.
 By Therese Trumbach, Deputy

Notice of Mining Location

TO ALL WHOM IT MAY CONCERN: **LODE CLAIM** Cindy #1 Mining Claim,
 This Mining Claim, the name of which is the Cindy #1 Mining Claim,
 situate on land belonging to the United States of America, and in which there are valuable mineral deposits, was
 entered upon and located for the purpose of exploration and purchase by John P. Truffa
Citizens of the United States

the undersigned, on the February day of 1962
 The length of this claim is 1580 feet and 600 width claim 1400 feet in a Westerly direction
 direction and 100 feet in a Easterly direction from the center of the discovery shaft, at which this notice
 is posted, lengthwise of the claim together with 600 feet in width of the surface grounds, on each side of
 the center of said claim. The general course of the lode deposit and premises is from the Easterly to the
Westerly

The claim is situated and located in the Hassayampa Mining District, in Yavapai
 county, in the State of Arizona, about Prescott Highway in a South Easterly direction from

The surface boundaries of the claim are marked upon the ground as follows:
 Beginning at discovery hole on Hassayampa River
near dam of Phoenix mine
 at a point in a North east centy direction Monument feet from the discovery shaft
 (at which this notice is posted), being in the center of the
end line of said claim; thence 500 South Easterly
 feet to a rock monument, being the South Easterly corner of said claim;
 thence 1500 feet to a rock monument being at the South Westerly
corner of said claim; thence 300 North Westerly feet to a rock monument
at the center of the Westerly end of this claim; thence
300 feet to a rock monument being at the North Westerly
 corner of said claim; thence 1500 feet to a rock monument at the
North Easterly corner of said claim, thence 100 feet to the place of beginning.

Dated and posted on the ground this February day of 1962

Witness

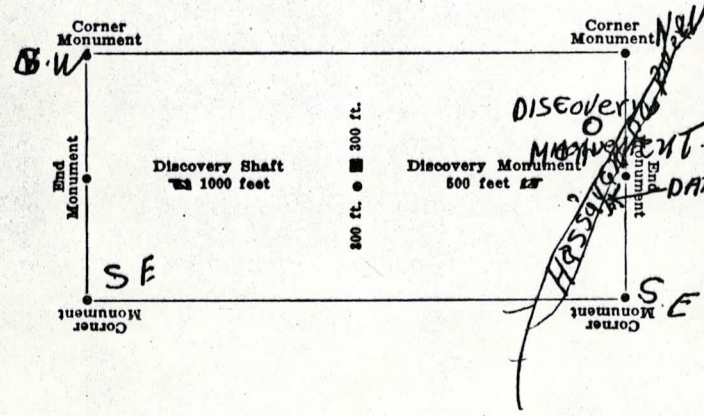
John P. Truffa
 Locator(s)

STATE OF ARIZONA
 COUNTY OF _____
 I hereby certify that the within instrument was filed and recorded at request of _____
 on _____ at _____ M., Docket _____
 Page _____

RECEIVED
 B. L. M. AZ STATE OFFICE
 FEB 09 1979
 10:00 A.M.
 PHOENIX, ARIZONA

Witness my hand and official seal the day and year aforesaid.
 _____ County Recorder.
 _____ Deputy Recorder.

Indexed	Photostat Compared	Blotted
---------	--------------------	---------



This diagram is to give locator a general idea of plan of location under the new law. The Discovery Shaft can be in the center of claim or any distance from either end desired. In the diagram it is placed 500 feet from one end and 1000 feet from the other. Commence description of claim at a center end monument, giving its distance and direction from center of Discovery Shaft thence bound the claim in either direction. In description be careful to state locality of claim with reference to some natural object, or permanent monument, as will identify the claim.

Excerpts from the Mining Laws of the State of Arizona
 Title XXXIV of the Revised Statutes of 1923, Chap. 1, and Amendments thereto.
 Section 4038. Such location shall be made by erecting at or contiguous to the point of discovery a conspicuous monument of stone not less than three feet in height, or an upright post, securely fixed, projecting at least four feet above the ground, in which monument of stone or on which post there shall be posted a location notice which shall be signed by the name or names of the locator or locators.
 Sec. 4030. From the time of the location of a mining claim, as above specified, the locator shall be allowed ninety days within which to do or cause to be done the following things:
 2. To sink a discovery shaft in the claim to a depth of at least eight feet from the lowest part of the rim of the shaft at the surface, and deeper, if necessary, until there is disclosed in said shaft mineral in place.
 Sec. 4032. Such surface boundaries shall be marked by six substantial posts projecting at least four feet above the surface of the ground, or by substantial stone monuments at least three feet high, to-wit: One at each corner of said claim and one at the center of each end-line thereof. Provided, however, that when the point of a monument of a mining claim is at the same point, and coincides with a monument of the survey of the United States, the monument of such government survey shall be and is hereby declared to be a mining claim monument of claims heretofore or hereafter located.
 Sec. 4034. Location notices may be amended at any time and the monuments changed to correspond with the amended location; Provided, That no change shall be made that will interfere with the rights of others.

MAP FILED IN A MC 34136